

Verification Report. EXT Nov 12.10.33  
Lloyd's Register of British & Foreign Shipping.  
SURVEYS FOR FREEBOARD, STEAM SHIPS.

60865  
21814  
THU. AUG. 17. 1911

PARTICULARS RELATING TO ALL STEAM SHIPS EITHER PLACED ON DECKED, OR WITH TOP GALLANT FORECASTLES, SHORT POOPS AND BRIDGE HOUSES DISCONNECTED, OR WITH TOP GALLANT FORECASTLES HAVING LONG POOPS, OR RAISED QUARTER DECK, CONNECTED WITH BRIDGE HOUSES, OR OTHERWISE.

Port of Survey *Newcastle-on-Tyne*  
Date of Survey *16th Aug. 1911.*  
Name of Surveyor *M. Macleod.*

Ship's Name.	Port of Registry and Nationality.	Official Number.	Gross Tonnage.	Date of Build.	Particulars of Classification.
<i>5 "TREVAGAN"</i> <i>John Redhead &amp; Sons Ltd. 421.</i>	<i>St. Jves. British.</i>	<i>133511</i>	<i>4185</i>	<i>1911.</i>	<i>100 A1. Contemplated.</i>

Registered Dimensions from Ship's Register.	LENGTH.	BREADTH.	DEPTH.	UNDER DECK TONNAGE.
	<i>363</i>	<i>51.1</i>	<i>26.15 BT. 25.25' Tank Top.</i>	<i>3965.62.</i>
Length on LOADLINE.	<i>363'</i>	Frame Depth <i>8 1/2</i> Rule <i>5 1/2</i> <i>3</i>	Ceiling <i>+20</i> Sheer <i>+83</i> <i>Ceiling under Mainmast.</i> <i>Tank level.</i>	Peak } <i>Incl.</i> Tanks } <i>Ord. floors in 13 space say - 6 low</i>
CORRECTED DIMENSIONS.	<i>363</i>	<i>50.6</i>	<i>26.28</i>	<i>3959.62</i>

Moulded Depth as measured..... *24'-8 1/2"*

NOTE. - If the depth is measured when vessel is afloat, the details of measurement should be reported.

CORRECTION FOR LENGTH.	
Length of Ship on Loadline.....	<i>363</i>
Length in Table .....	<i>332.5</i>
Difference .....	<i>30.5</i>
Correction for 10ft., Table A. ....	<i>1.4</i> Table C.
× Difference divided by 10 .....	<i>4.24</i> (if required.)
If 1/10ths length covered divide by 2	<i>+ 2 1/4"</i>

CORRECTION FOR IRON DECK.	
Proportion covered, if less than 1/10ths length covered ....	<i>3 1/2"</i>
Thickness of usual wood deck, less stringer .....	

CORRECTION FOR ROUND OF BEAM.	
Breadth at Gunwale amidships.....	<i>49'-6"</i>
Round of Beam .....	<i>12</i>
Normal round.....	<i>12 3/8</i>
Difference .....	<i>3/8</i> ÷ 2 = <i>3/16</i>
Proportion of Deck uncovered (Para. 19) .....	<i>19 1/5</i>

NOTE. - The round of beam should be reported on the full breadth of vessel at the gunwale.

Freeboard, Table A .....	<i>6'-9"</i>
Correction for Sheer .....	<i>- 1 1/2"</i>
Correction for Length .....	<i>6'-1 1/2"</i>
Allowance for Deck Erections .....	<i>+ 2 1/2"</i>
Correction for Round of Beam.....	<i>6'-3 3/4"</i>
Correction for fall in Sheer (if any).....	<i>- 1'-6 1/4"</i>
Correction for Iron Deck (if required) .....	<i>4'-9 1/2"</i>
Additions for non-compliance with provisions of Para. 11 (d) and (e) †	
Other Corrections (if any) .....	

Winter Freeboard .....	<i>4'-6"</i>
Summer Freeboard .....	<i>4'-0 3/4"</i>
Indian Summer Freeboard .....	<i>3'- 1/2"</i>
N.A. Winter Freeboard .....	
Correction necessary because clearside amidships, measured in accordance with the Statute is not taken at the intersection of the <del>wood</del> iron deck with side.	<i>1/3"</i>
Winter Freeboard from deck line .....	<i>4'- 2 3/4"</i>
Summer " " " " .....	<i>4'- 2 1/2"</i>
Indian Summer " " " " .....	<i>3'- 9 1/4"</i>
N.A. Winter " " " " .....	

FREEBOARD recommended amidships from centre of Disc to top of Statutory Deck Line, Wood (Iron) Deck : <i>4</i> " <i>2 1/2</i> " .....	<i>4'- 2 1/2"</i>
Fresh Water Line above centre of Disc .....	<i>6</i> " <i>5 1/2</i> "
Indian Summer Line " " <i>Amended Tables March, 1908.</i> .....	<i>5 1/2</i> " <i>5 1/2</i> "
Winter Line below " " .....	<i>5</i> " <i>5 1/2</i> "
Winter North Atlantic Line " " " " .....	

† State dimensions of freeing port area on back of this form.  
‡ The Surveyor should state whether the fall in sheer as reported is measured relatively to the straight line of keel or to the water line. If measured relatively to water line the vessel's draft at time of survey, and also the usual load draft forward and aft, should be reported.

Co-efficient of fineness..... *82* ✓  
Any modification necessary [Para. 4 (a) to (e)]\* *Cell D.B.*  
Co-efficient as corrected ..... *80* ✓

Sheer { Stem..... *8'-6"* } *13' + 2 = 48"* Mean  
at { Sternpost *4'-6"* }  
Sheer at 1/2 of the length from { Stem *4'-6 1/2"* } *7' ÷ 2 = 42"* Mean  
{ Sternpost *2'-5 1/2"* }  
Gradual mean Sheer ..... *76.36* ✓  
Standard mean Sheer [Table, Para. 18] ..... *46.30* ✓  
Difference..... *30.06* ÷ 4 = *- 7 1/2"* ✓  
§ If limited as Para. 18 (f).....

Rise in Sheer { At front of bridge house..... ✓  
from amidships {  
[Para. 18 (e)] { At after end of forecastle ..... ✓  
Fall in Sheer {  
Para. 18 (d) } ÷ 2 =  
Length uncovered ..... ✓ Correction ✓

ALLOWANCE FOR DECK ERECTIONS : -  
Freeboard, Table C..... *3'- 1/4"* ✓  
Correction for Length, if required (Para. 12, 13, and 14) .....  
Freeboard by Table A, corrected for sheer, and for length, if required (Para. 12, 13, and 14) } *6'-1 1/2"* ✓  
Difference ..... *2'-6 1/4"* ✓  
Percentage as below..... *60.25%* ✓

Correction for R. Q. Dk. if engine and boiler openings not covered by bridge house (Para. 11) }  
Allowance for Deck Erections ..... *1'-6 1/4"* ✓

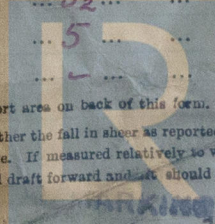
	Length.	Length allowed.	Height.
Forecastle.....	<i>32'-8" + 8'-8" Wings.</i>	<i>34.66</i> ✓	<i>7'-6"</i>
Bridge House .....	<i>225'-4"</i>	<i>225.33</i> ✓	<i>7'-6"</i>
† Raised Qr. Dk. ....			
Poop.....	<i>31'-4"</i>	<i>31.33</i> ✓	<i>7'-6"</i>
Total .....		<i>291.32</i> ✓	<i>= 8025'</i>
Length of Ship .....		<i>363</i>	
Corresponding percentage { (Para. 11, 12, 13, or 14) }		<i>60.25%</i> ✓	

22811  
FREEBOARD recommended amidships from centre of Disc to top of Statutory Deck Line, Wood (Iron) Deck : *4* " *2 1/2* " .....

If the frames, skin planking, or ceiling are of unusual thickness the breadth of vessel to inside of ceiling should be reported if possible.  
In vessels obtaining an allowance for deck erections under Para. 11 where the sheer drops abaft amidships the height of the R.Q.D. is to be taken from the level of the top of the amidship beam.  
In flush-decked vessels the total standard mean sheer means the sheer measured at the stem and stern-post. In vessels having poops and forecastles, it means the sheer measured at points distant one eighth of the vessel's length from stem and stern-post.

17/8/11.

W398-0178



© 1920

REGD.



Do all the Frames extend to the top height in the Poop?

Yes. Raised Quarter Deck?

Bridge House

Yes.

Forecastle?

Yes.

To what height do the Reverse Frames extend?

Bulk angle frames.

Has the Poop or Raised Quarter Deck an efficient Iron Bulkhead at the fore end?

Yes.

Give particulars of the means for closing the openings in Bulkhead

Storm boards fitted into permanent riveted channels - full height.

Is the Poop or Raised Quarter Deck connected with the Bridge House?

No.

Has the Bridge House an efficient Bulkhead at the fore end?

Yes.

Give particulars of the means for closing the openings in Bulkhead

No openings.

What is the thickness of the Bridge Front plating?

40

and Coaming plate?

Deep angle  $4 \times 3\frac{1}{2} \times 44$

Give scantlings and spacing of the Stiffeners

Bulk angles  $8 \times 3\frac{1}{2} \times 64$  - Spaced 30" apart.

Are bracket plates fitted at each end of the Stiffeners?

Yes.

Are hor'l. brackets fitted connecting Bridge Bulk'd. with Bulwarks?

Yes.

Has the Bridge House an efficient Iron Bulkhead at the after end?

Yes.

How are the openings closed?

Storm boards fitted into permanent riveted channels - full height.

Is the Forecastle at least as high as the main or top-gallant rail?

Yes.

Has the Forecastle an efficient Iron or Wood Bulk'd. at after end?

Yes.

Are the Engine and Boiler openings covered by a Bridge, Poop, Raised Quarter Deck, or enclosed by a Strong Iron or Steel Deckhouse?

By Bridge.

If the openings are not so protected are the exposed parts of the Casings efficiently constructed?

Yes.

Give thickness of plating; scantlings and spacing of Stiffeners

Are suitable means provided for closing all openings in them in bad weather?

What is the height of the exposed Casings?

Are the Weather Deck Hatchways efficiently constructed and at least equal to the requirements of Section 28 of the Rules for 1904-5? Give particulars below:—

Yes - as approved.

Position and Size.		No. 1: 26' x 14' 11 1/2"		No. 2: 30' 4" x 14' 11 1/2"		No. 3: 30' 4" x 14' 11 1/2"		No. 4: 26' x 14' 11 1/2"			
Item.		Ship.	Rule.	Ship.	Rule.	Ship.	Rule.	Ship.	Rule.	Ship.	Rule.
COAMING.	Height above top of DECK	3'-6"		2'-4"		2'-4"		3'-0"			
	Sides	.52		.48		.48		.52			
	Thickness	.40		.40		.40		.40			
SHIFTING BEAMS OR WEB PLATES.	Number	4		5		5		4			
	Section and Scantlings	4" x 3" x 4 double angles.		3" x 4" web.		20" deep at Side. 5" 24" at Centre.					
	Material	Stl.									
* FORE AND AFTERS.	Number	none		none		none		none.			
	Section and Scantlings										
	Material										
HATCHES Thickness		3		3		3		3			
Remarks		Scantlings of shifting beams given above are the same in all hatches.									

\* When the Fore and Afters are of wood the depth should be stated from the underside of the hatches.

(If the sill of the lowest side scuttle will be less than 6 inches above the Indian Summer Load Line if assigned under the tables, state vertical distance from top of deck at side amidships to lower edge of lowest side scuttle.)

The following information is to be given in all Cases of vessels dealt with under Paras. 11, 12 (under 15 feet Moulded depth) and under Shelter Deck Rules.

What is the thickness of the Bridge Sheerstrake?

Strake between Main and Bridge Sheerstrakes?

Delete the words { The Crew are, are not, berthed in the bridge house.

that do not apply { The arrangements to enable them to get backwards and forwards from their quarters are, are not satisfactory.

Length of Bulwarks in well

Area of Freeing Ports required by Para. 11 (e) each side of vessel

Ft. Tenth. Ft. Tenth. No.

x

x

x

x


Freeing Ports (each side of vessel)

Total deficiency or excess

Sq. ft.

Sq. ft.

Sq. ft.



Show hereon line of Floors or Tank Top with position of any Breaks in same; also height of Peak Tank tops, &c., &c.

State any special features in the construction of the Vessel This vessel is a sister ship to the 5 1/2" Ironclad and "Inguerno" Newcastle Reports No 59994 and 60346 and has been built in accordance with the approved plans. Request form approved plans are forwarded herewith.


Owners Builders John Readhead & Sons Ltd

Address

South Shields.

Fee £

Received by me



Lloyd's Register Foundation