

RETAIN

I have surveyed this ship for the purpose of seeing whether this Certificate should remain in force and the Survey has been completed to my satisfaction.

Signature of Surveyor

Place

Date

at

on

I have surveyed this ship for the purpose of seeing whether this Certificate should remain in force and the Survey has been completed to my satisfaction.

Signature of Surveyor

Place

Date

at

on

I have surveyed this ship for the purpose of seeing whether this Certificate should remain in force and the Survey has been completed to my satisfaction.

Signature of Surveyor

Place

Date

at

on

I have surveyed this ship for the purpose of seeing whether this Certificate should remain in force and the Survey has been completed to my satisfaction.

Signature of Surveyor

Place

Date

at

on

The provisions of the Convention being fully complied with by this ship, this certificate is renewed till

Lloyd's Register of Shipping

Place

Date

By

Surveyor.

I have surveyed this ship for the purpose of seeing whether this Certificate should remain in force and the Survey has been completed to my satisfaction.

Signature of Surveyor

Place

Date

at

on

I have surveyed this ship for the purpose of seeing whether this Certificate should remain in force and the Survey has been completed to my satisfaction.

Signature of Surveyor

Place

Date

at

on

I have surveyed this ship for the purpose of seeing whether this Certificate should remain in force and the Survey has been completed to my satisfaction.

Signature of Surveyor

Place

Date

at

on

I have surveyed this ship for the purpose of seeing whether this Certificate should remain in force and the Survey has been completed to my satisfaction.

Signature of Surveyor

Place

Date

at

on


### NOTES

- The Winter North Atlantic Load Line applies for voyages across the North Atlantic Ocean north of latitude 36°N., during the winter months as defined by the Load Line Regulations.  
The periods during which the other seasonal load lines apply in different parts of the world are as stated in the Load Line Regulations.
- This Load Line Certificate will be cancelled by the ~~Department of Commerce if~~ Commandant, U. S. Coast Guard if—
  - The periodic inspections have not been carried out.
  - Material alterations have been made to the hull or superstructures which would affect the calculations determining the position of the load lines.
  - The fittings and appliances for the protection of the openings, guard rails, freeing ports, or the means of access to the crew's quarters have not been maintained in as effective a condition as they were when the Certificate was issued.
- When this Certificate has expired or been cancelled, it must be delivered to the Assigning Authority.

#### Appliances for closing access openings in bulkheads at ends of detached superstructures

Forecastle Open  
Bridge, Fore end Open  
Bridge, After end Open  
Poop Hinged Steel Watertight Doors

#### Temporary appliances for closing openings in superstructure decks



© 2020

Lloyd's Register  
Foundation

W346-0076 1/2



RETHIN







# International Load Line Certificate

Issued under the authority of the Commandant, U. S. Coast Guard  
~~Department of Commerce~~, United States of America  
 under the provisions of the International Load Line Convention, 1930,  
 and Executive Order 9083

Name of Ship....."SWEEP"

Certificate No.....138

Official Number.....218904

Gross Tonnage.....7223

Port of Registry.....New York

Freeboard from Deck Line

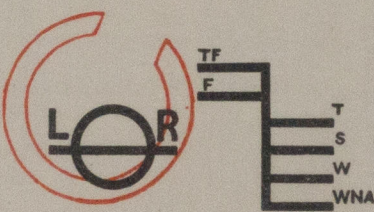
Load Line

|                              |   |           |        |             |     |   |                |
|------------------------------|---|-----------|--------|-------------|-----|---|----------------|
| Tropical.....                | 5 | feet..... | 11-1/4 | inches..... | T   | 6-3/4                                     | inches above S |
| Summer.....                  | 6 | feet..... | 6      | inches..... | S   | Upper edge of line through center of disc |                |
| Winter.....                  | 7 | feet..... | 0-3/4  | inches..... | W   | 6-3/4                                     | inches below S |
| Winter North Atlantic }<br>{ | 7 | feet..... | 5      | inches..... | WNA | 11  | inches below S |

†Fresh Water Allowance for all freeboards.....7-1/2 inches

All measurements are to the upper edges of the respective horizontal lines.

The upper edge of the deck line from which these freeboards are measured is..... inches above  
 the top of the.....steel.....deck at side.



THIS IS TO CERTIFY that this ship has been surveyed and the freeboards and load lines shown above have been assigned in accordance with the Convention.

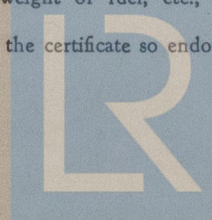
\*This certificate remains in force until.....10th April 1948

Issued at New York on the.....16th.....day of.....April.....1943

(Sgd.) W. Bennett  
 PRINCIPAL SURVEYOR.

(Sgd.) John D. Reilly  
 CHAIRMAN OF AMERICAN COMMITTEE.

Note:—In accordance with the Load Line Regulations the disc and lines must be permanently marked by center punch marks or cutting.  
 †Where seagoing steamers navigate a river or inland water, deeper loading is permitted corresponding to the weight of fuel, etc., required for consumption between the point of departure and the open sea.  
 \*Upon the expiration of the certificate renewal must be obtained as provided by the Load Line Regulations and the certificate so endorsed. Endorsement should also be made in the spaces provided on the occasion of each annual inspection required by the Load Line Regulations.



Lloyd's Register  
 Foundation

W346-0076 2/2