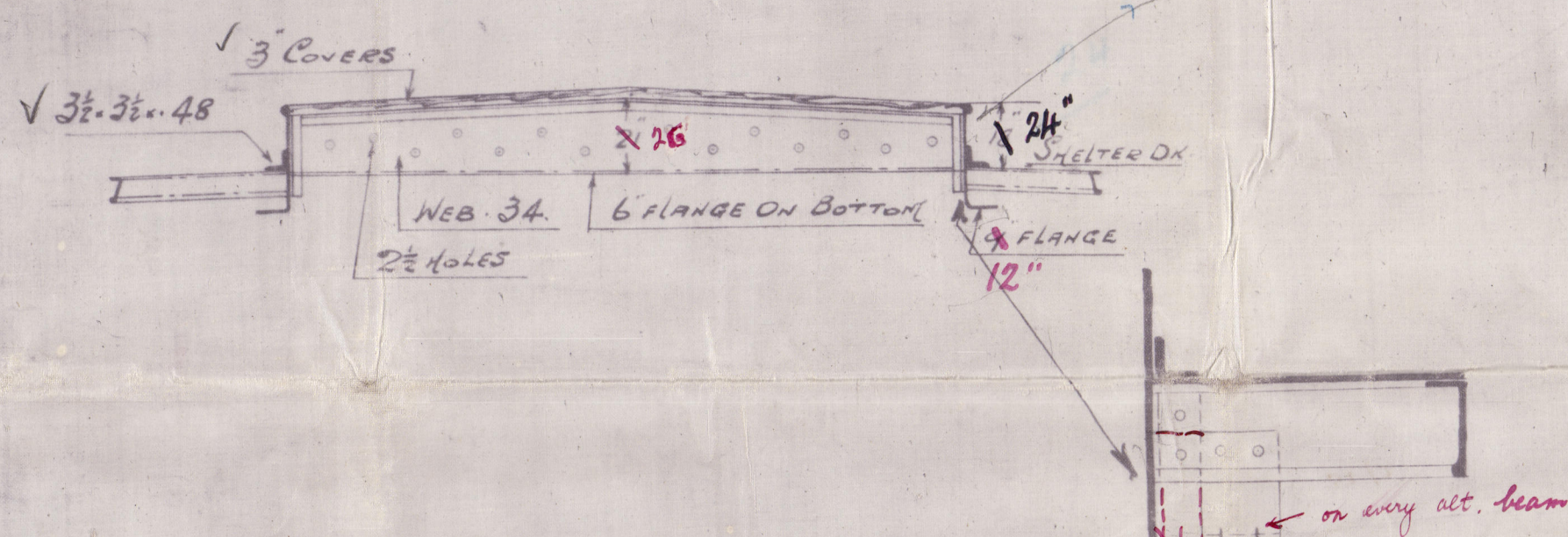


S. S. N° 216

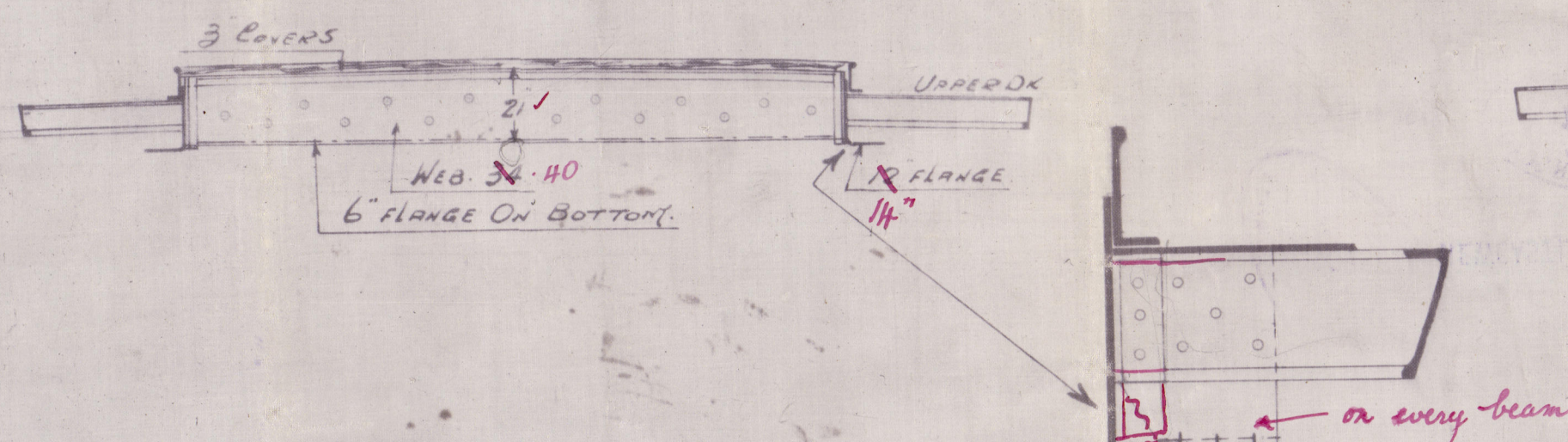
HATCHES

SCALE $\frac{1}{4}" = 1 \text{ FT.}$

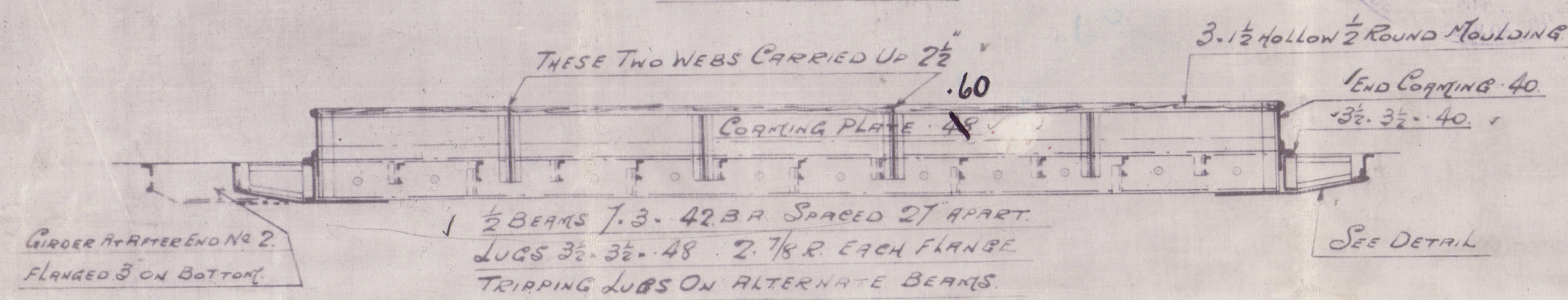
SECTION OF WEB
SHELTER DK
5" CROP ON HATCH



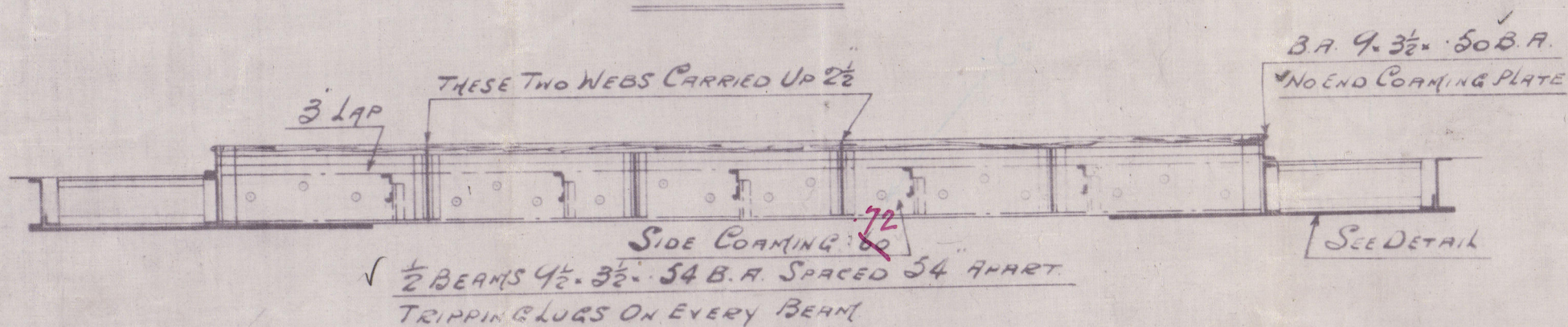
SECTION OF WEB.
UPPER DECK.
SAME CAMBER AS DECK.




ELEVATION
SHELTER DECK



ELEVATION.
UPPER DK.

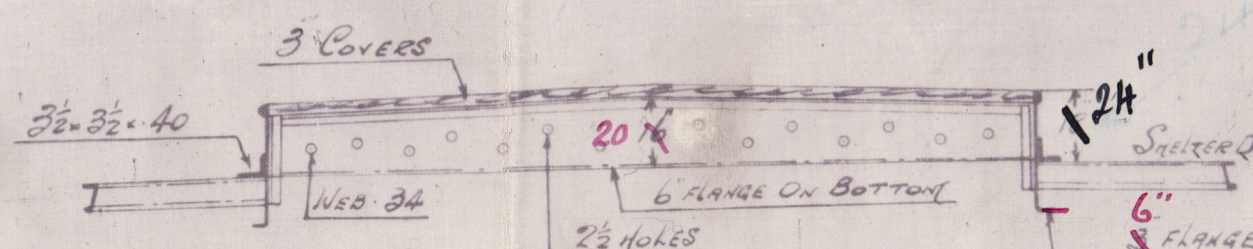


PLAN.

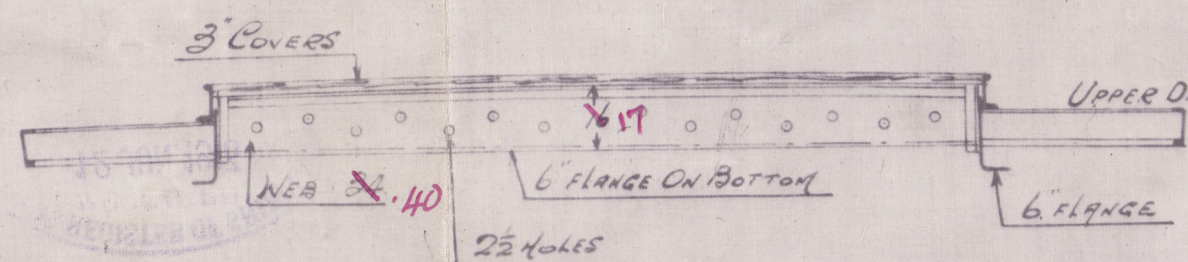


Nos 1. 2. 3 & 4.

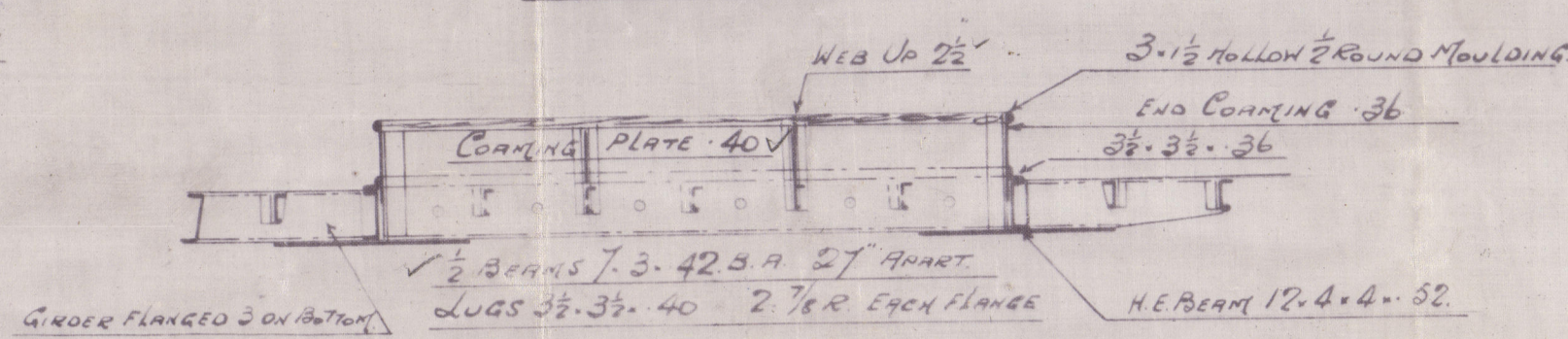
SECTION OF WEB
SHELTER DK.
3" CROP ON HATCH



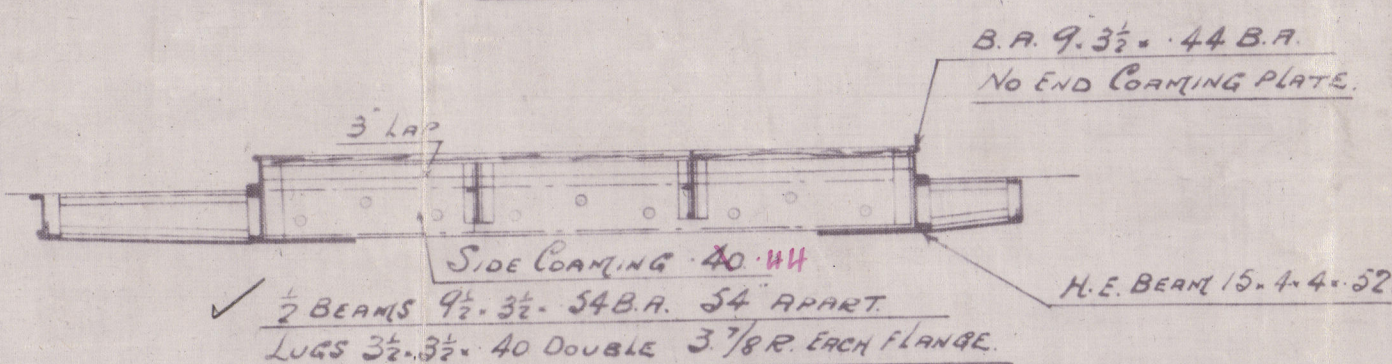
SECTION OF WEB
UPPER DR.
SAME CAMBER AS DECK




ELEVATION
SHELTER DECK



ELEVATION.
UPPER DK.

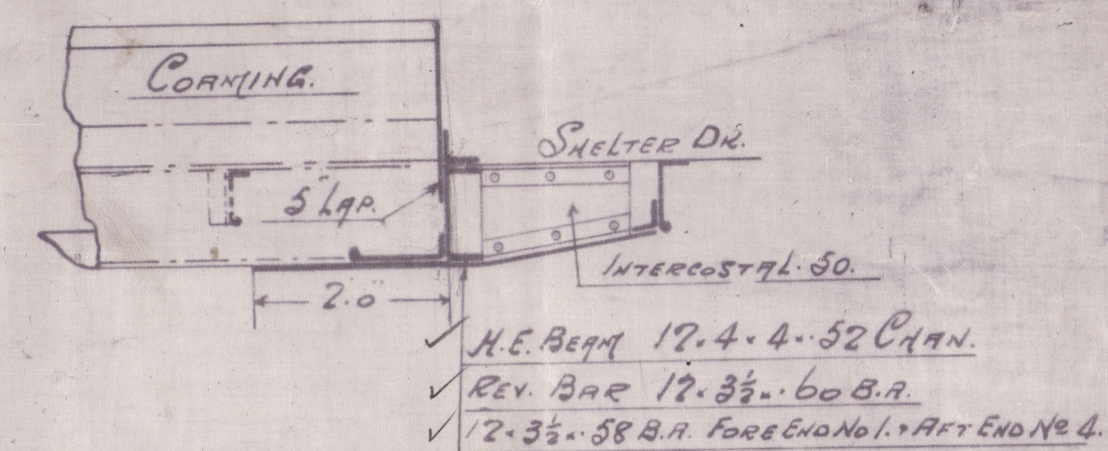


PLAN.

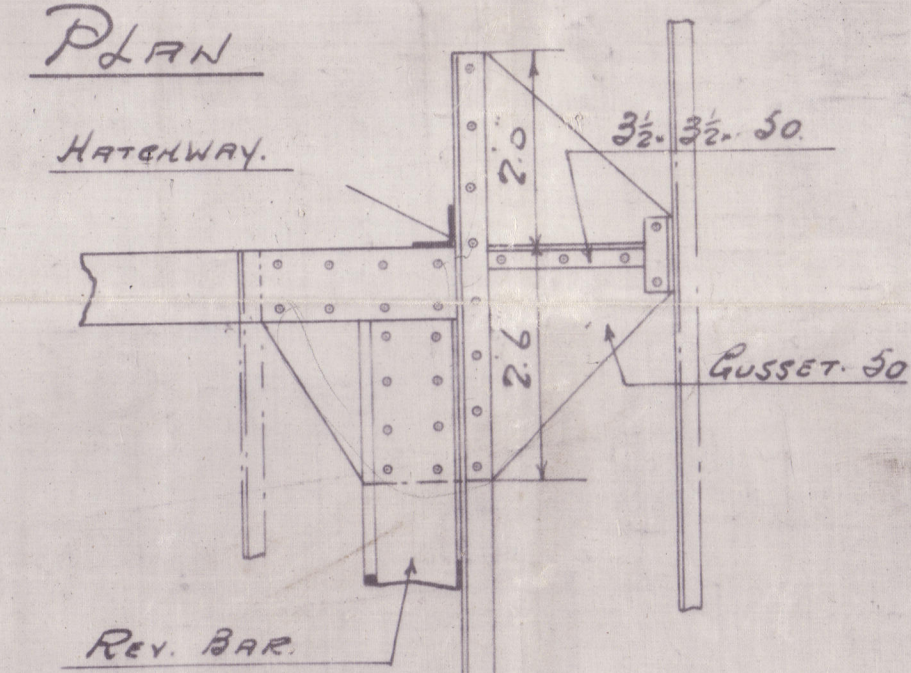


Cross Bunker Hatch.

ELEVATION

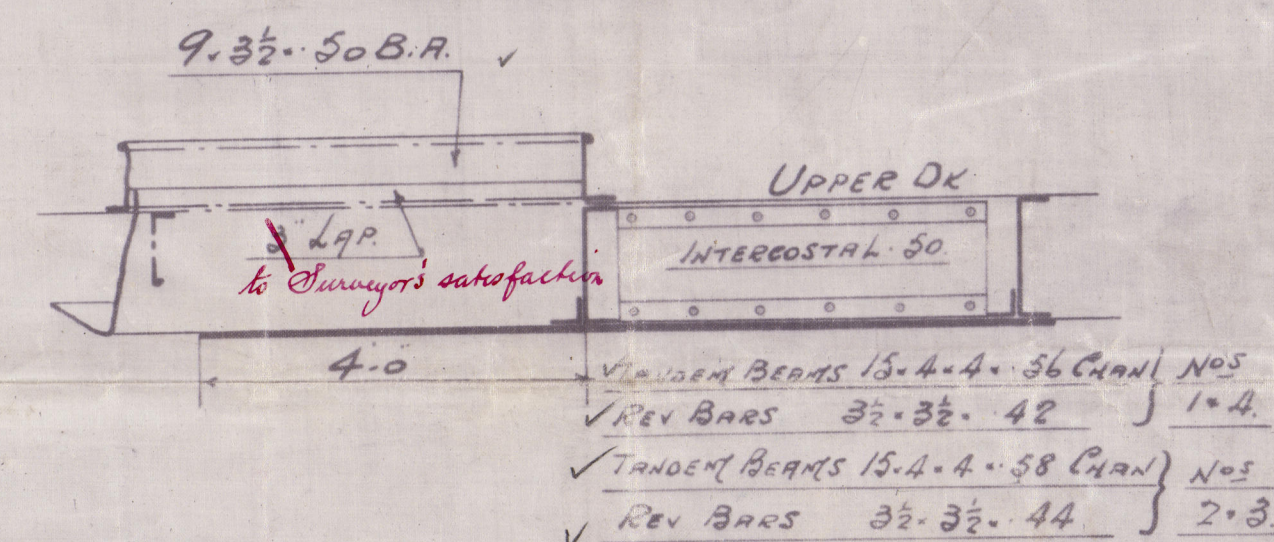


PLAN

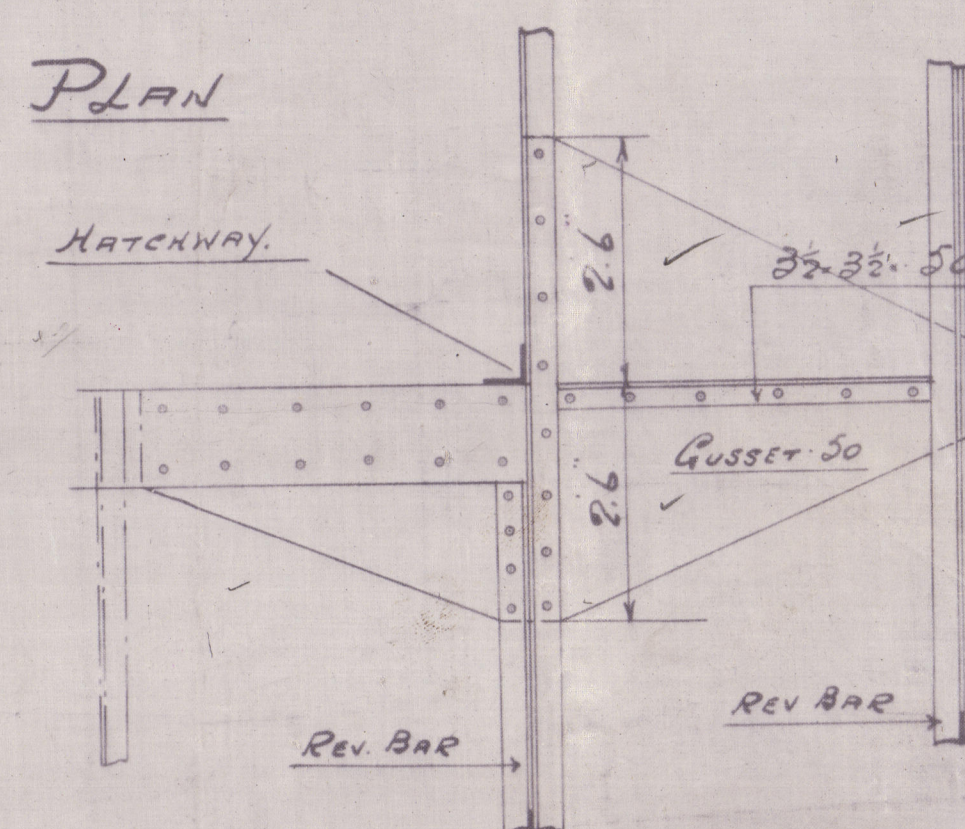


DETAIL OF SHELTER DK HATCH CORNER.
 $\frac{1}{2}$ " SCALE.

ELEVATION



PLAN



DETAIL OF UPPER DK HATCH CORNER
 $\frac{1}{2}$ " SCALE.

for
- 16.5.13

C.7.
13/6/11



12.
J. SHORE

31-8-13 © 2019


Lloyd's Register
Foundation

W20-0088


Unterthunderwall P.B. L.

W. 216

Plan 7 Architecture



8-MAY 1913




Chelabros

S.S. MAGDALA

NEWCASTLE-ON-TYNE

Report No. 68937

JUN 16 1913



32/2

Lloyd's Register
Foundation

W20-0088