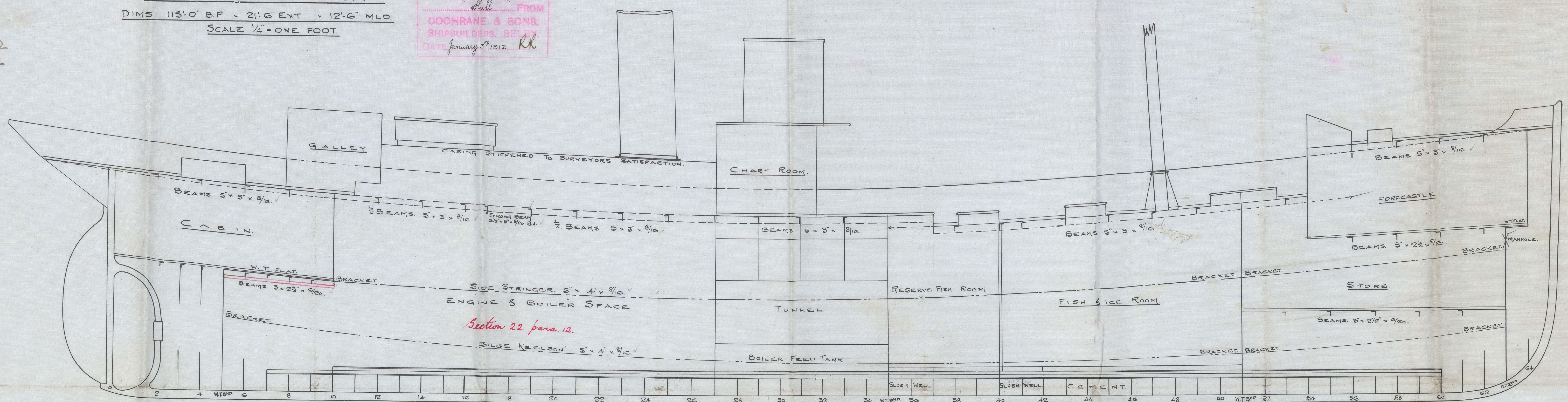


5.1.12
(No 534) 22.4.12


"Emmanuel"
N°522 & 537
PROFILE & DECK PLAN
DIMS 115'0" B.P. x 21'6" EXT. x 12'6" MLD.
SCALE 1/4" = ONE FOOT.

PLAN No. 1074
FOR ENCLOSURE TO
Messrs Lloyd's Surveyors
Full FROM
COCHRANE & SONS,
SHIPBUILDERS, SEELY.
DATE January 5th 1912 R.H.



PILLARS THROUGHOUT TO SURVEYORS SATISFACTION.

Masts supported to Surveyors satisfaction.



C.B.
5.1.12.

Discd 9TOP

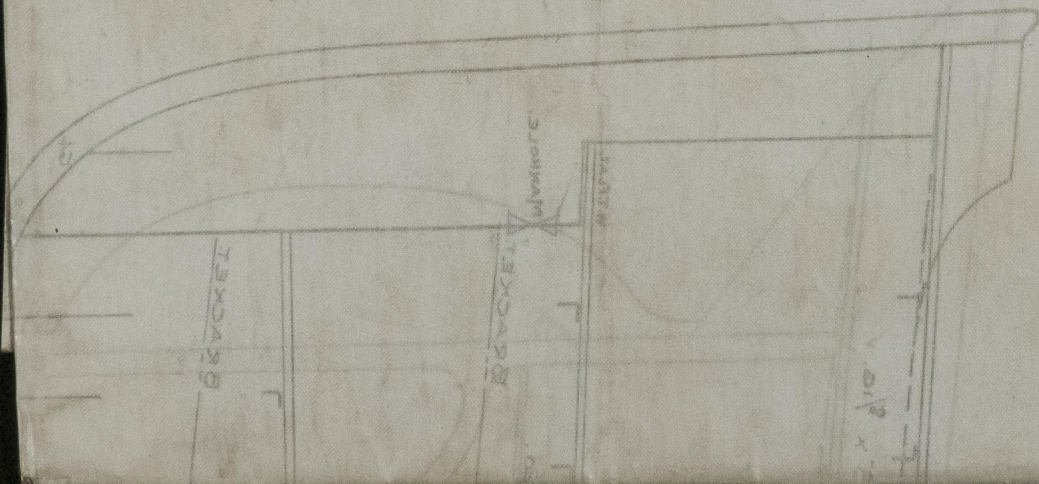
Cochrane & Sons
N^o 522, 537.

Isa.

Hull Rpt No. 25517

Profile & Decks

"Emmanuel" Hull Report No. 25276



© 2021

Lloyd's Register
Foundation

W1441-0146