

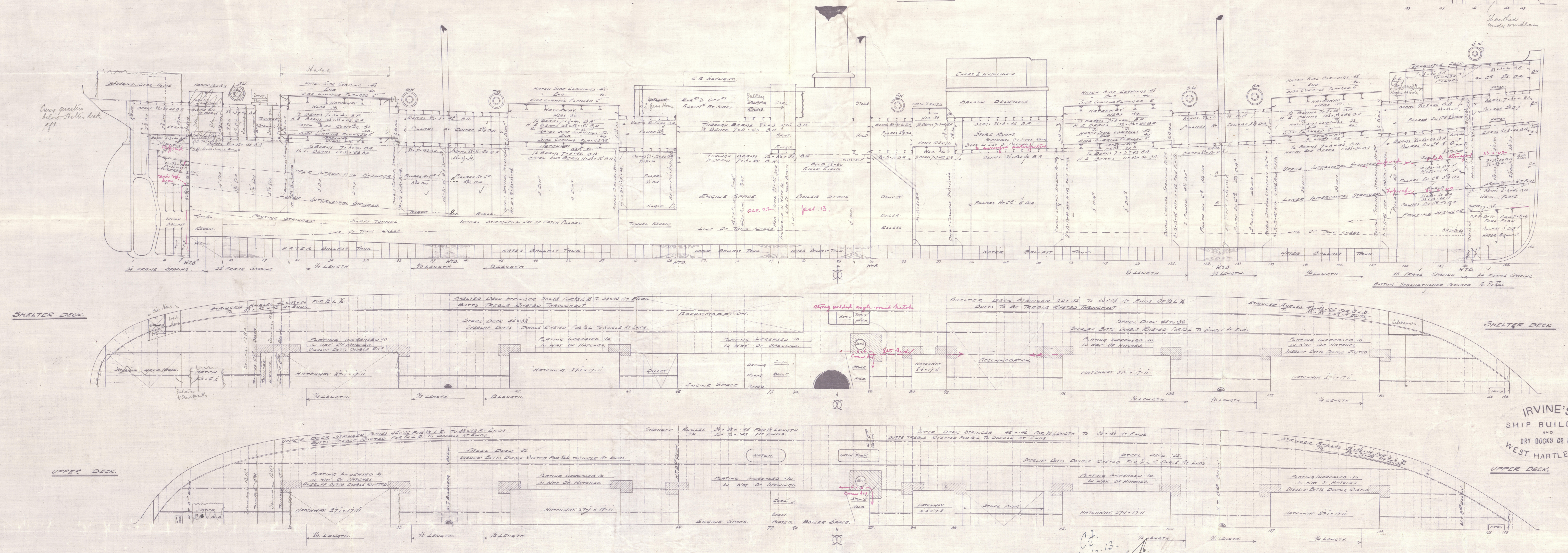
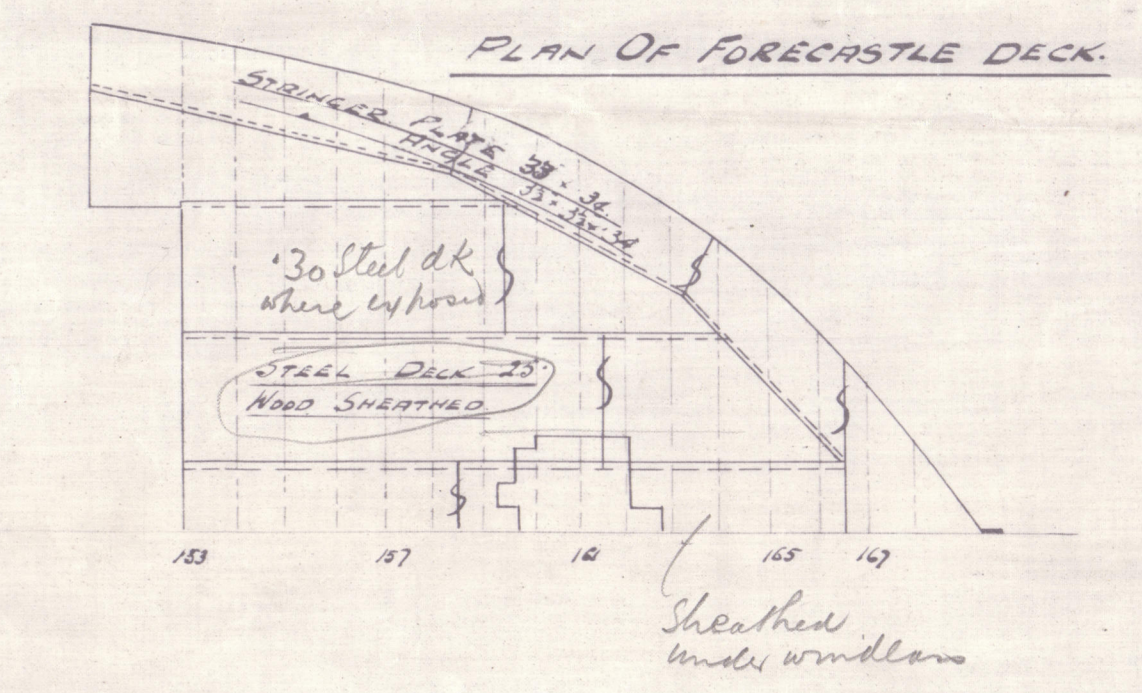
12.12.13  
16.1.14

# SS Nos 542 & 3

## PROFILE & DECK PLAN

LENGTH B.P 350'-0" BREADTH Ex 51'-0" DEPTH MOULDED 26'-3"

CLASS 100 A.I. RT. LLOYDS. SHELTER DR. SCALE 1/8" = 1 FOOT.



Ct.  
12.12.13  
16.1.14

IRVINE'S  
SHIP BUILDING  
AND  
DRY DOCKS CO LTD  
WEST HARTLEPOOL

Profile & Deck Plan.

Irvines S S & S B Co<sup>rs</sup>



No. 542 & 3.

542.  $\frac{1}{2}$  "Hambleton Range"

West Hartlepool report No. 14972

543 =  $\frac{1}{2}$  "Cheviot Range"

West Hartlepool report No. 15012



RETAIN

W1247-0300



© 2020

Lloyd's Register  
Foundation