

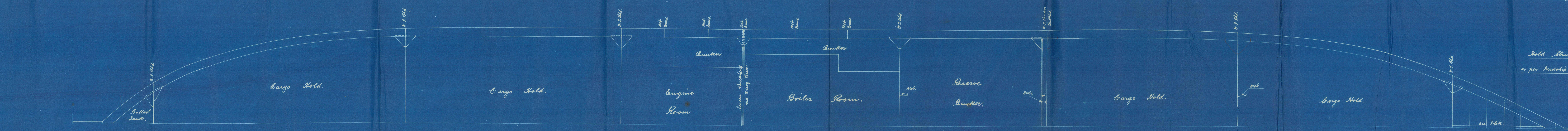
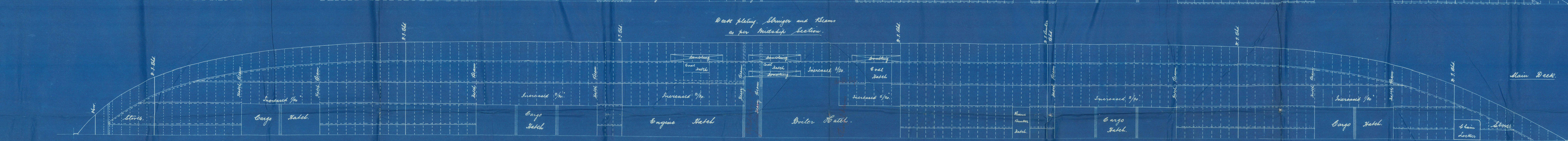
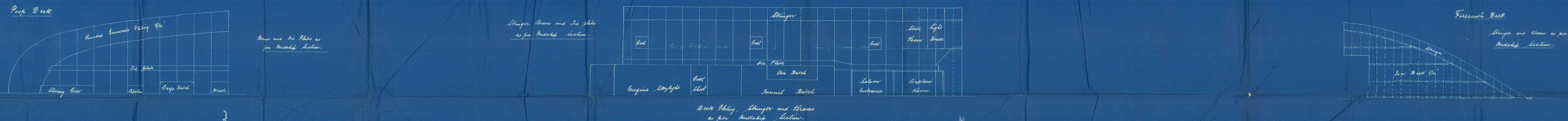
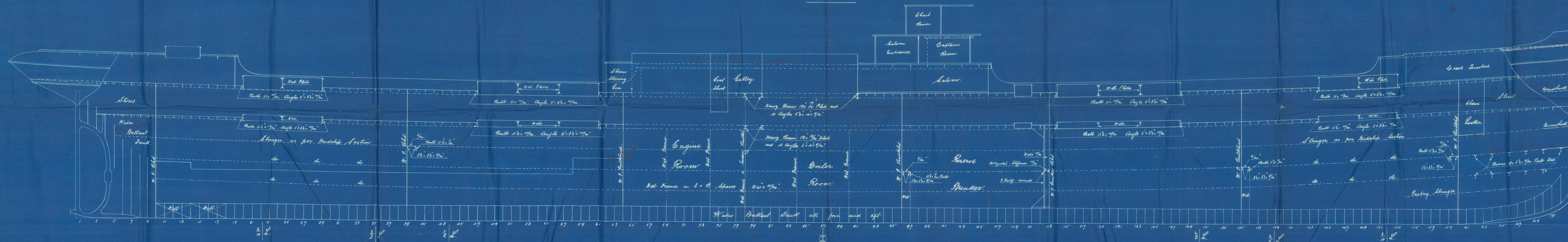
1.3.94.
22.6.94

Also no. 622
Apr. 19.4.94

N^o 619-620.
Longitudinal Section
and Deck Plans.
Scale 1/8 in = 1 foot.

Principal Dimensions
Feet inches.
Length Overall 376 - 0.
Length Between Posts 360 - 0.
Breadth & extreme 47 - 0.
Depth moulded 30 - 6


Class 100 A.1.



W & A. LONDON, NEWCASTLE & LONDON
NEWCASTLE-UPON-TYNE
1914
WALKER SHIPYARD

NW859-0129

Sir W. G. Armstrong, Mitchell
& Co. Profile
619 & 620



"Fort Salisbury"



Have. freeboard report
No 304494.

"Johannesburg"
freeboard report 30822
and letter No. 19/12-94
see Freshwater 7

First Entry report
No 39201.

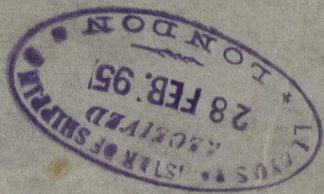
NWC 839-0129



© 2021

Lloyd's Register
Foundation

Profile of Despatches
St. "Johannenburg"
NWC no. 31201.



NWC 839 - 0129



© 2021

Lloyd's Register
Foundation