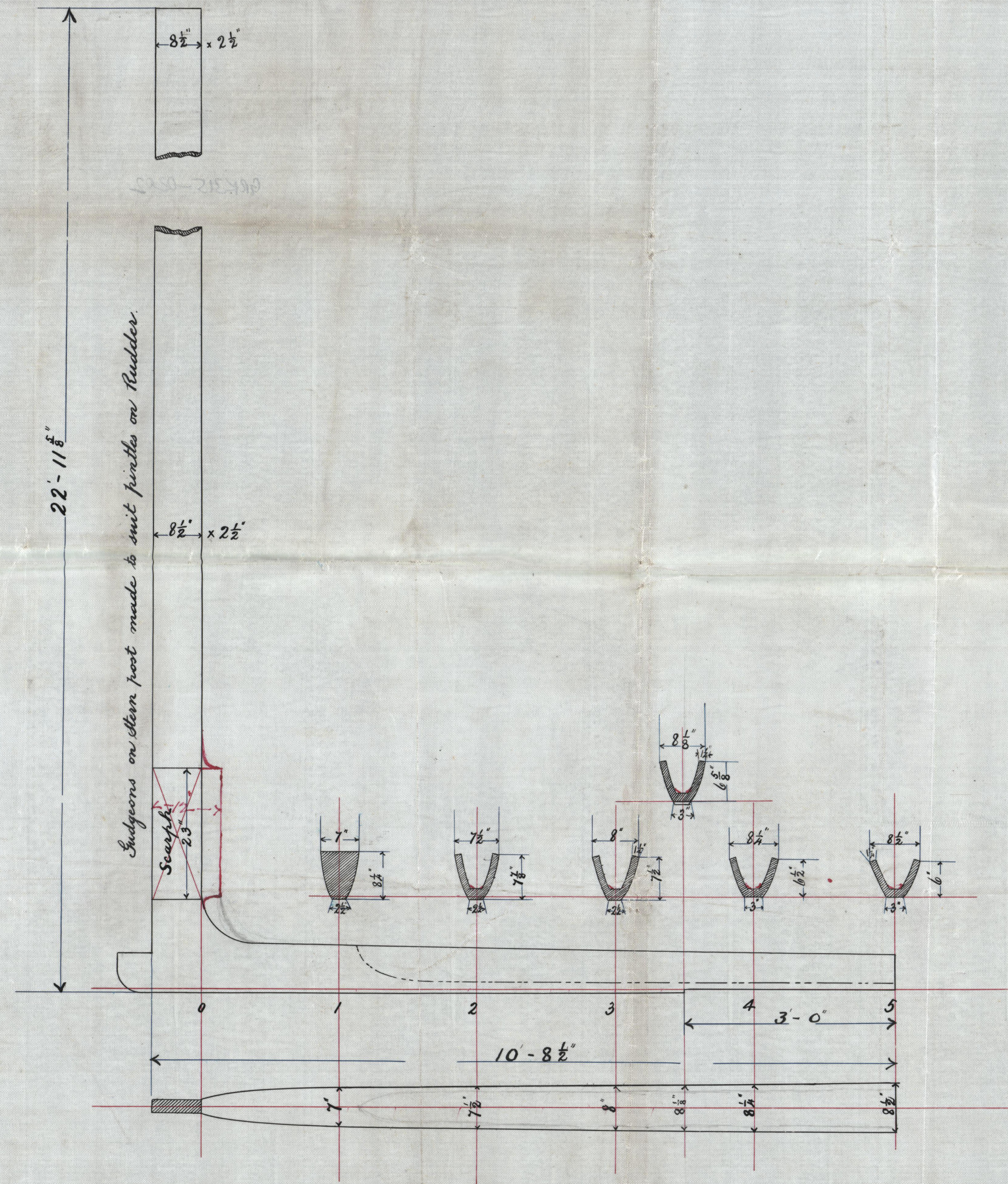


S. S. Satellite
Grake Report No. 10060



THU 20 FEB 90

S. S. Satellite
Grake Report No. 10060

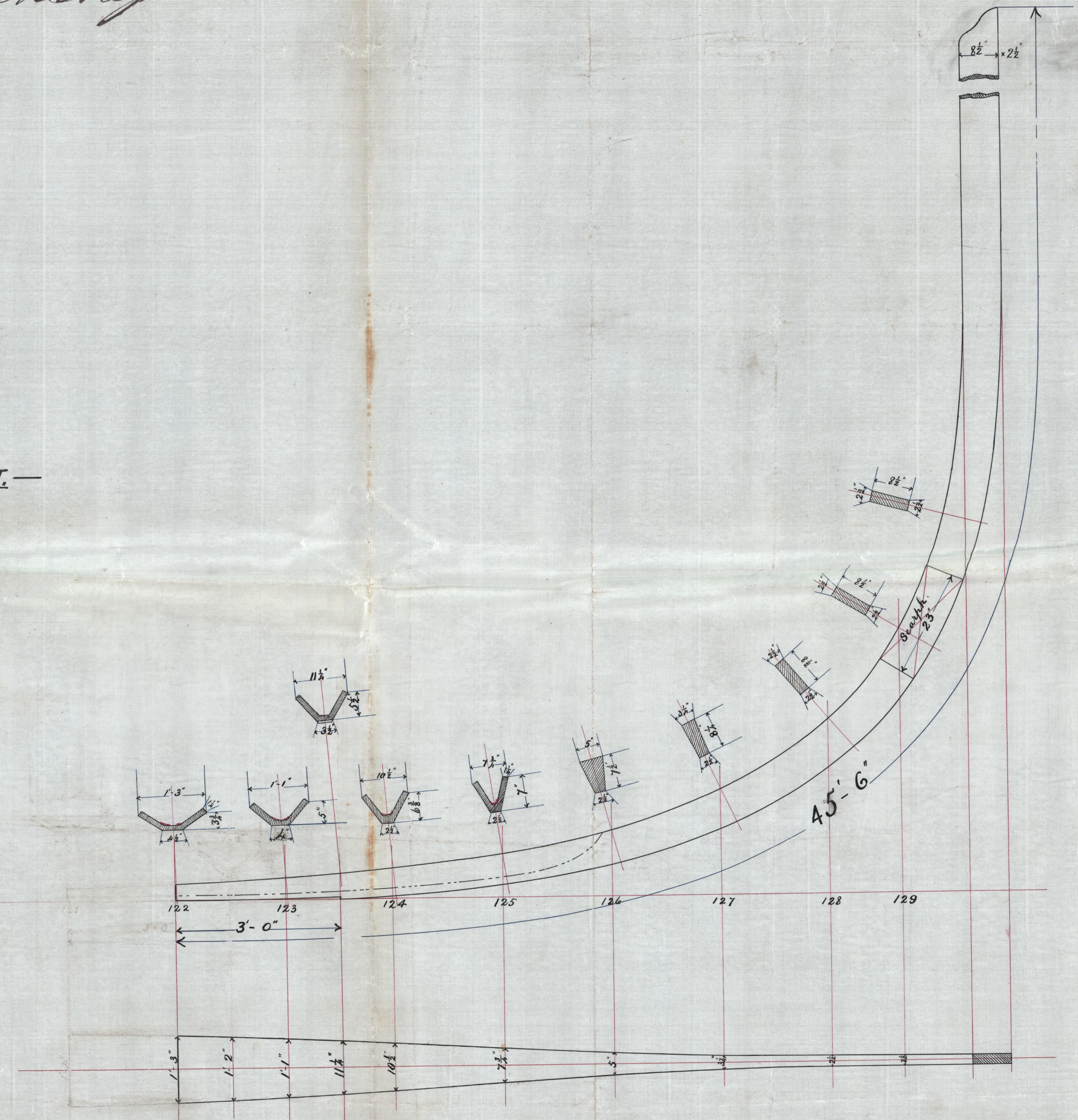


18m
20/2/90

— PROPOSED STEM AND STERNPOST. —

— S. S. N° 220. —

— SCALE 3/4 INCH = ONE FOOT. —




© 2020
 Lloyd's Register
 Foundation

GRK 315-0202

20/2/90

Gen. Report No. 10060.

GRK315-0202



18/10/19