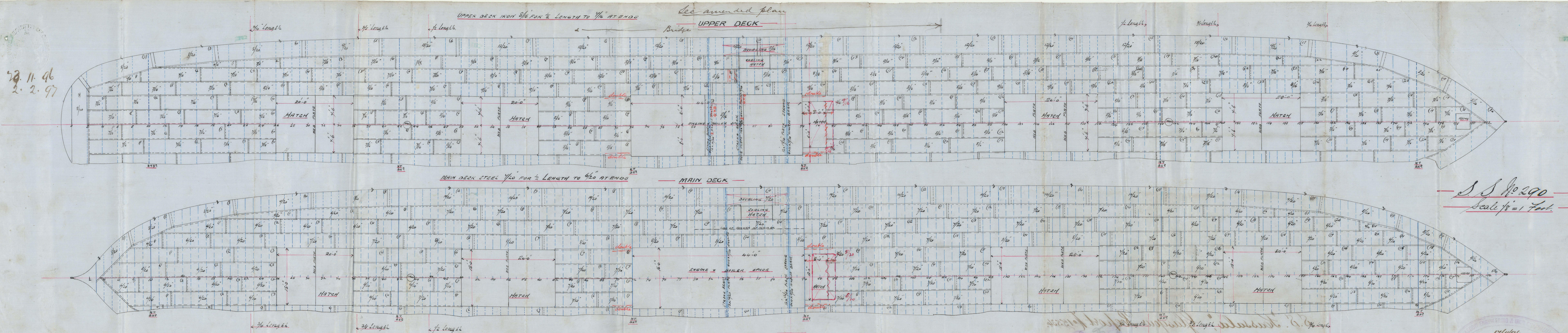



22. 11. 96
2. 2. 97



S.S. No. 290
Scale $\frac{1}{8}'' = 1 \text{ Foot}$

J.P.L.
23/11/96

Wm
Geo 18/11/96




S.S. "Kassala," Glasgow Report No 15534.

Upper + main DK peaking

See amended plan

J.P.
20/11/55

GLS263-0131



© 2021

Lloyd's Register
Foundation