

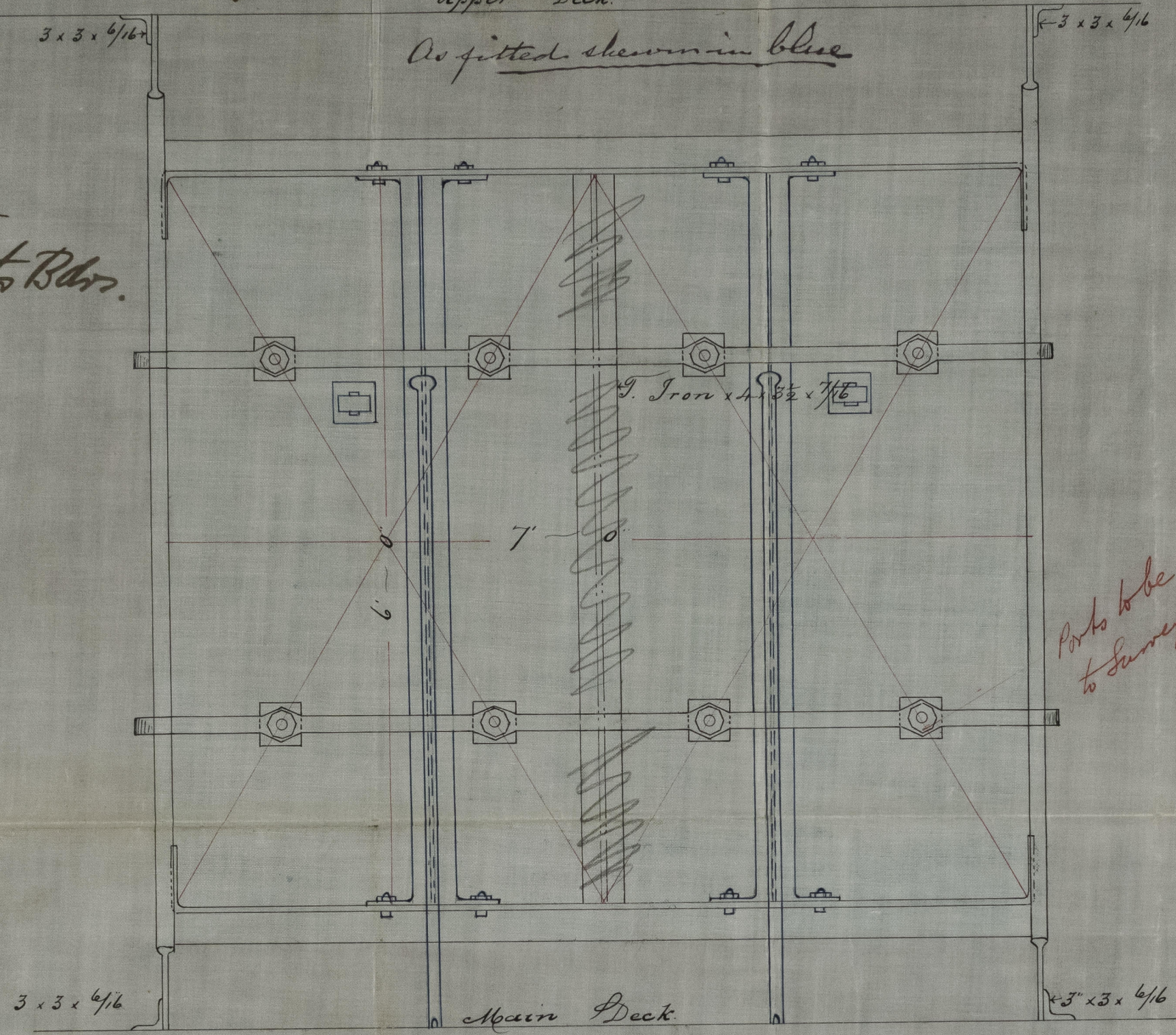
# S.S. "Yarmouth" Glasgow Report No. 4911.

Upper Deck.

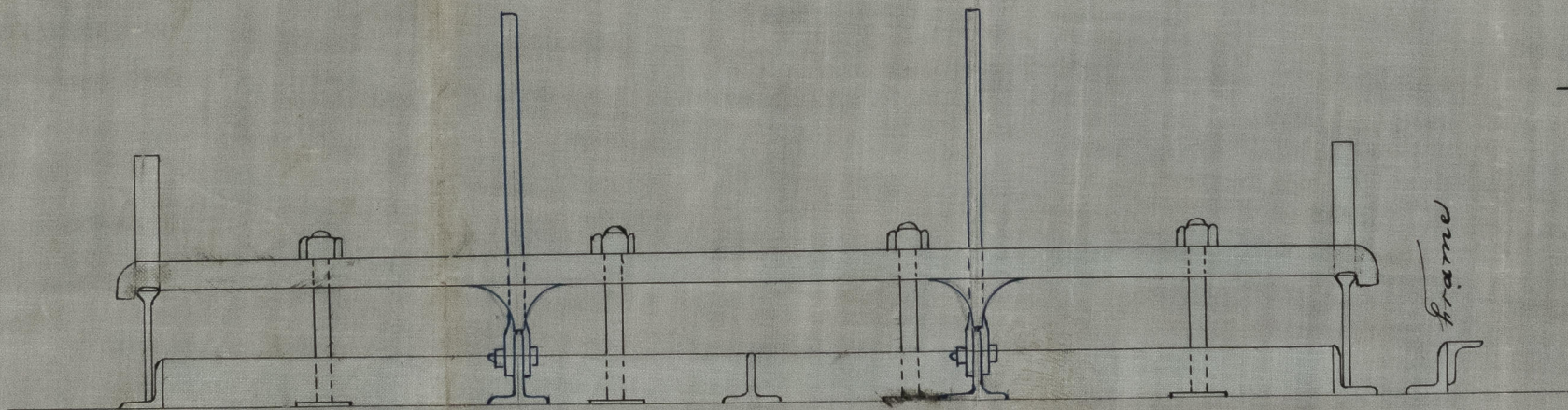
As fitted shown in blue

28/10/86.

4/11/86 to Barr.



Elevation of Port.



Plan of Port.

## Arrangement of Cargo Port.

No 276

Scale 1" = One Foot

Upper deck.

Angle 3 x 3 x 6/16  
Angle 3 1/2 x 3 x 7/16



Ports to be constructed to Surveyor's satisfaction.

Stringer plates  
Bull 82 3/16

Angle 3 1/2 x 3 x 7/16  
Angle 3 x 3 x 6/16

Main deck.

Section at Port.



© 2021  
Lloyd's Register  
Foundation

GLS206-0107