


— Mast Plan N<sup>o</sup> 113. S.S. —  
 — Scale  $\frac{1}{2}$ " = one foot lengths 1" = 1 foot breadths —

*Spinnaker Mast  
 1894-1895*


*Spar Deck 21 dia.*

*Spar Deck 21 dia.*



*Main Deck 21 dia.*

*Spar Deck 21 dia.*



*Foremast 56 ft long, otherwise exactly the same as Main Mast.*



*M.L.D.  
 15.5.94*

BELGU-0119





Wimston Grange

Bel. Rpt No 4443

Mast



BEL 64-0119



© 2019

Lloyd's Register  
Foundation