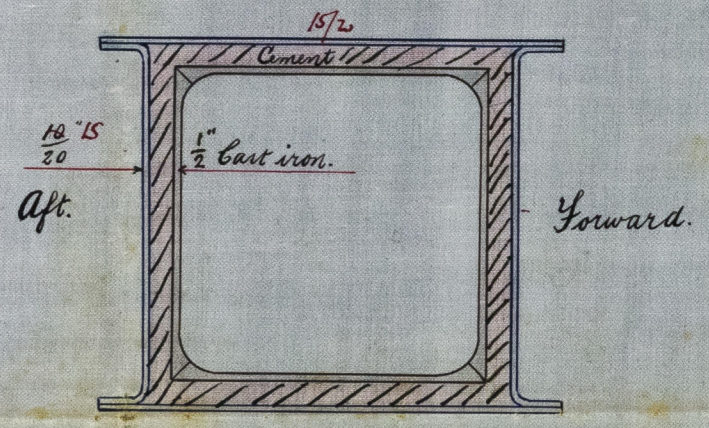


9.10.93

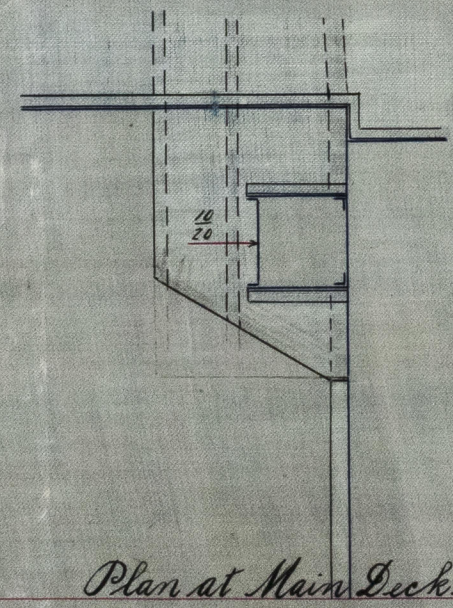
*noted
done H. 100
done H. 100
done H. 100*

Plan of Ash Shoot N^o 104 S.S. "Sultan"


Scale $\frac{1}{4}$ " = one foot.



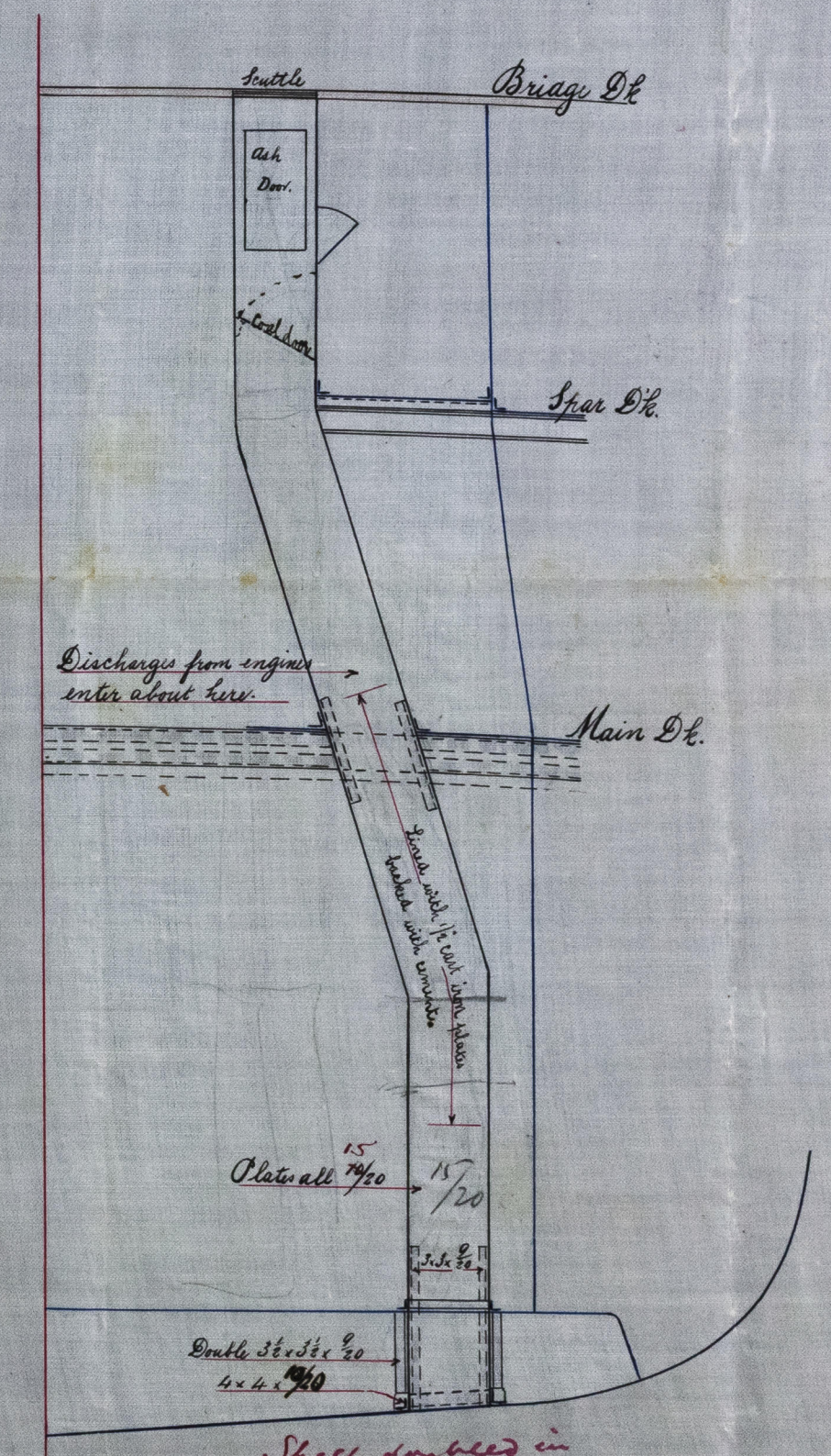
Section through Shoot
Scale 1" = one ft.



Plan at Main Deck.



Side Elevation



Sheet doubled in
neighbourhood of shoot.
Elevation looking Aft.

12 OCT 93

Lloyd's Register
Foundation

BEL63-0056



Part of the
of the

Sultan

Bel. Report


No. 4362

ash shoot



Bridge St

Bridge St



© 2019

Lloyd's Register
Foundation

BEL63-0056