

9.8.29

# — S. S. No 14 — PROFILE AND DECK PLAN

DIMENSIONS — 180' 0" B.P. x 28' 9" M.L. x 13' 3" M.L.

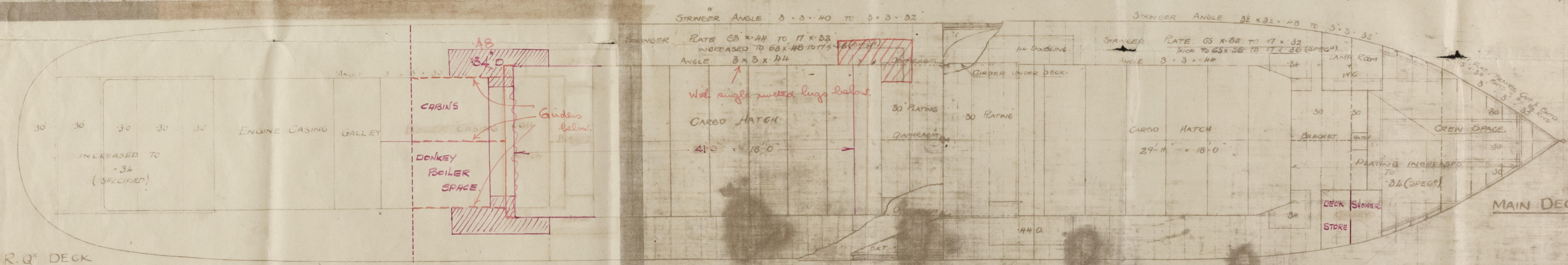
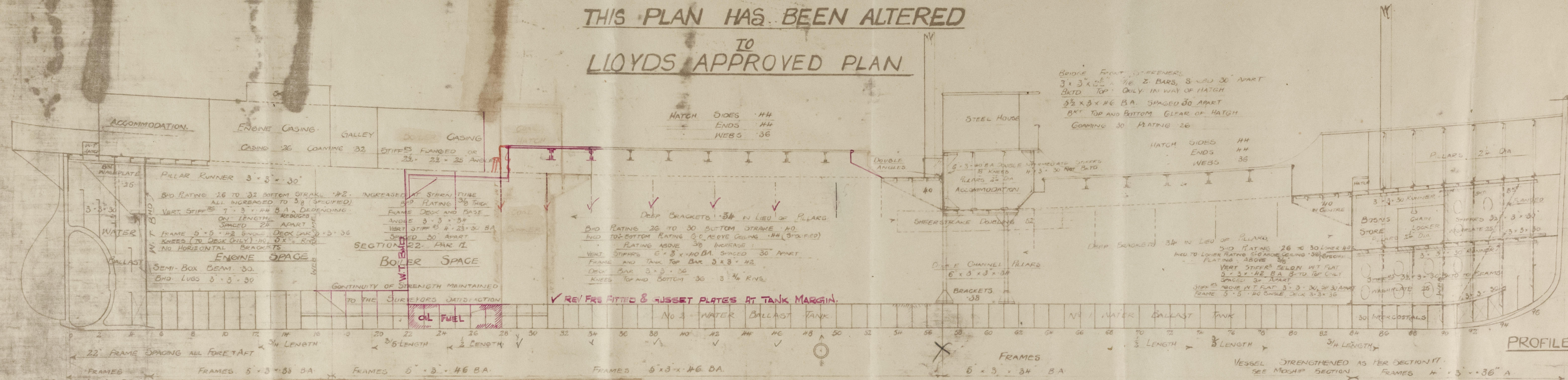

SCALE — 1/8" INCH. = 1 FOOT.

**THIS PLAN HAS BEEN ALTERED  
 TO  
 LLOYDS APPROVED PLAN.**

No 173.

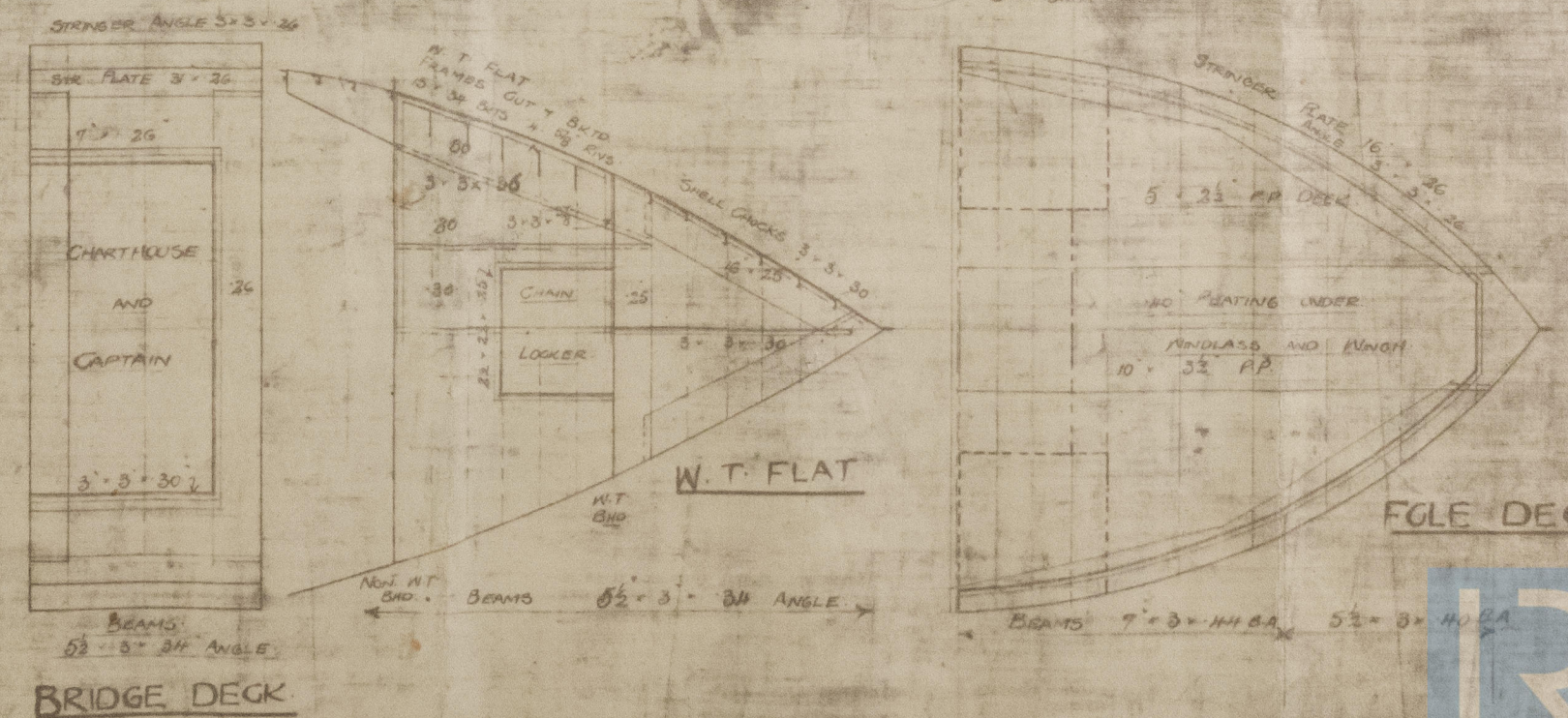
NEALEXANDER  
 18-7-19

McFARISTER & 187/14  
 LLOYDS SUR  
 -VEYOR



## APPROXIMATE PARTICULARS FOR FREEBOARD

REGISTERED DIMENSIONS:— 180' 1" x 28' 92" x 11' 00"  
 UNDER DECK TONNAGE (APPROX) 465 TONS  
 SHEER AT STEM = 5' 6" 8' 4" FROM STEM = 3' 0"  
 STERN = 3' 6" STERN = 1' 11"  
 BRIDGE CLOSED, POLE CLOSED



POLE DECK

013057-013060-0202



HENRY ROBB L<sup>d</sup>  
N<sup>o</sup> 113

---

PROFILE & DECK PLAN

---

9/8/29  
"Port Waikato"

Sgt 17703



© 2021

Lloyd's Register  
Foundation

013057-013062-0202