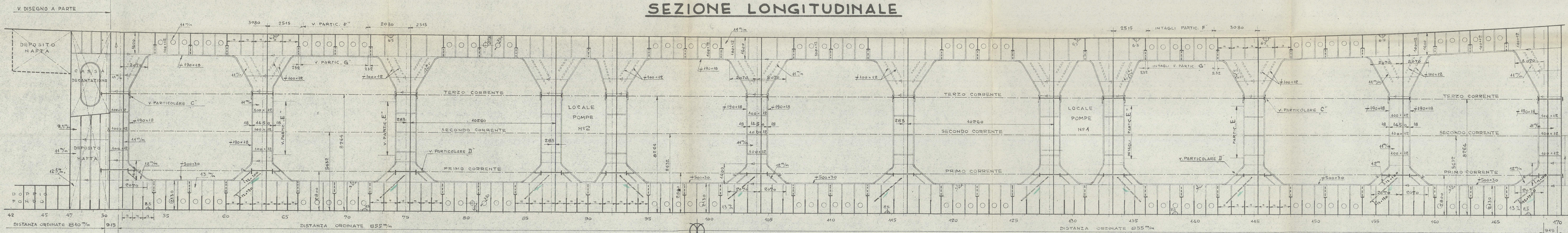
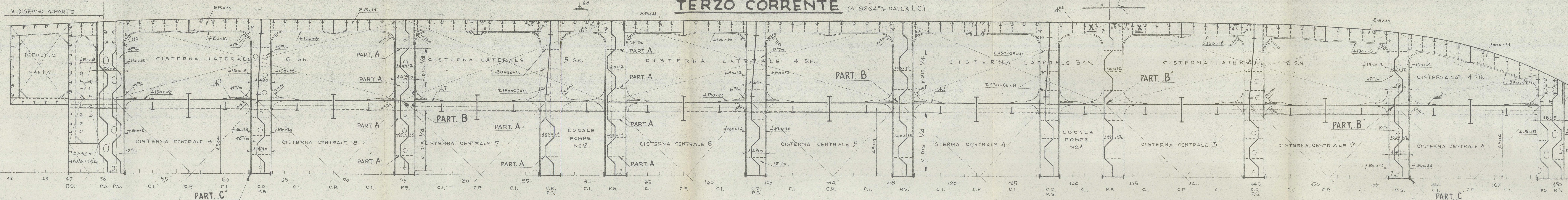


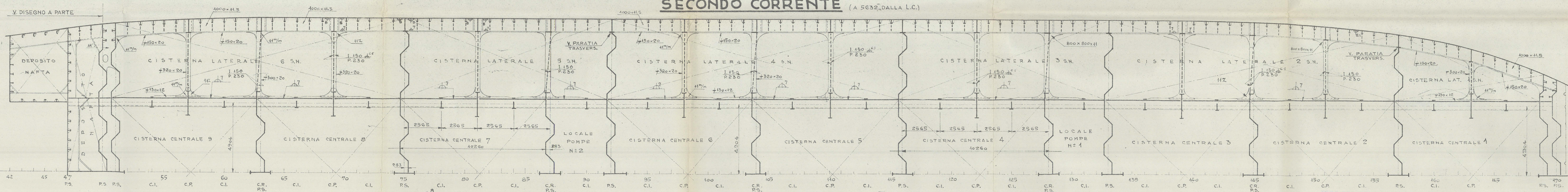
SEZIONE LONGITUDINALE



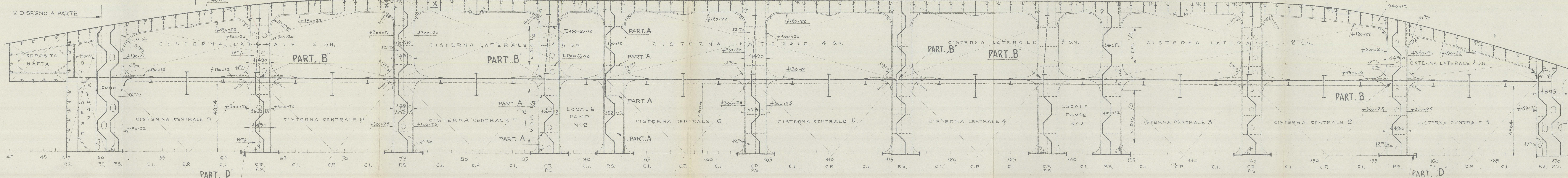
TERZO CORRENTE (A 2264 m DALLA L.C.)



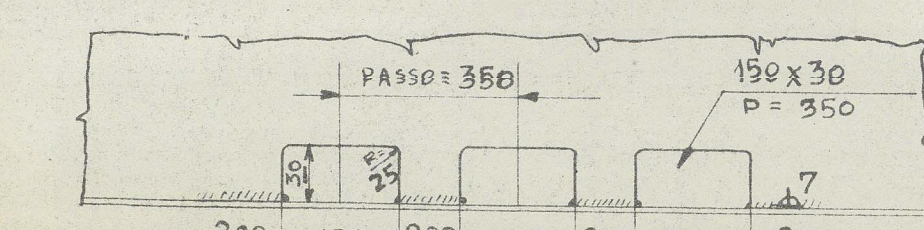
SECONDO CORRENTE (A 5632 m DALLA L.C.)



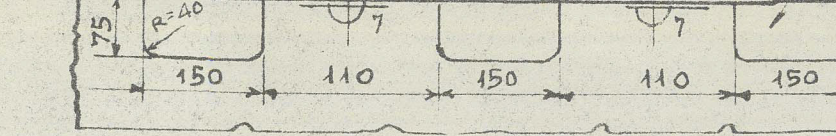
PRIMO CORRENTE (A 2800 m DALLA L.C.)




PARTICOLARE E



PARTICOLARE F




PARTICOLARE G



PARTICOLARE C



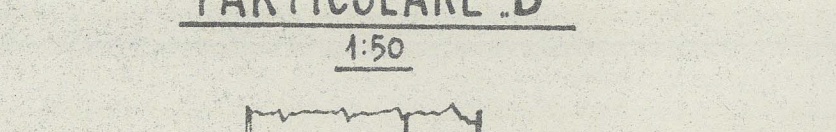
PARTICOLARE B



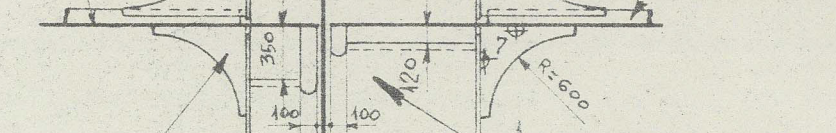
PARTICOLARE D



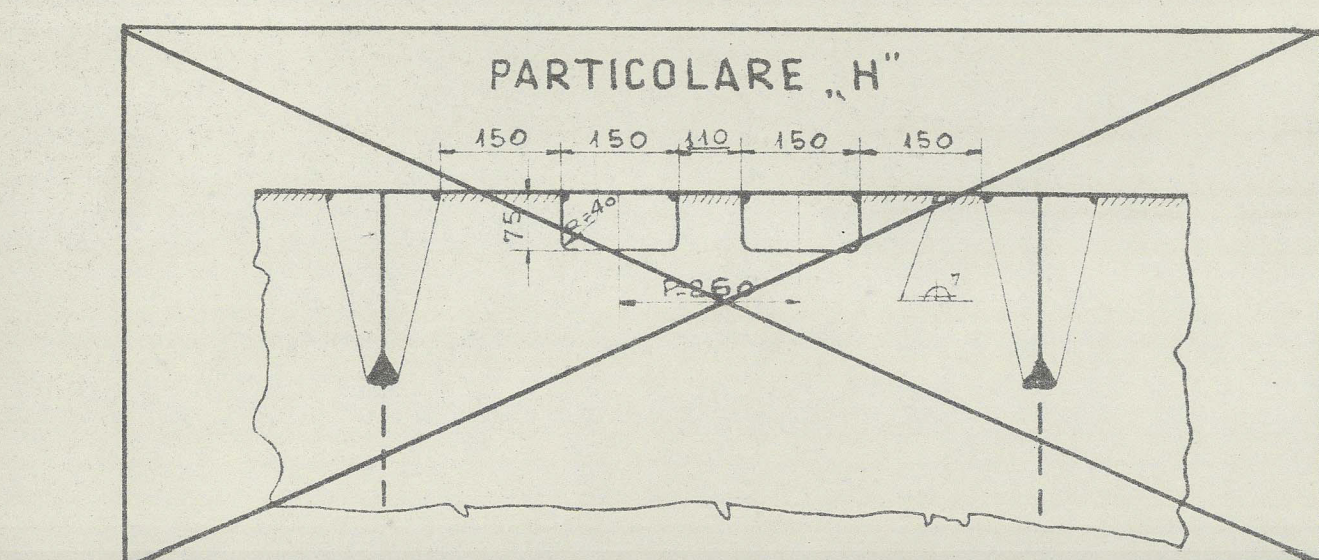
PARTICOLARE A



PARTICOLARE H



NOTA: LE QUOTE DI SALDATURA SI RIFERISCONO ALL'ALTEZZA "H" 1/4



APPROVATO DAL R.I.N. IN DATA 3-8-1952 CON LETTERA 37485
 APPROVATO DAL LLOYD'S REGISTER IN DATA 20-7-1954
 AGGIUNTI PARTICOLARI E QUOTE SALDATURE
 AGGIORNATO SECONDO RICHIESTE REGISTRI

	CANTIERI RIUNITI DELL'ADRIATICO	COSTR. N°
	CANTIERE SAN MARCO TRIESTE	1793
	SEZIONE LONGITUDINALE	DIS. N°
	CORRENTI (ENTRO CISTERNE)	1/6
VERIFICATO	DATA	REP. N°
VISTO	4-100	17.10.1954

LONGITUDINAL SECTION

M.T. "ALDERAMINE"

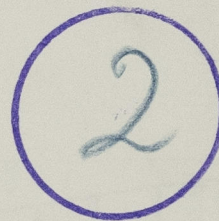
CANTIERI RIUNITI DELL'ADRIATICO YARD N°. 1 7 9 3

TRIESTE REPORT N°. 1 4 0 9 0

X LONGITUDINAL SECTION X

"ALDERAMINE"

RECORDS DEPT.,
LONDON.



© 2021

Lloyd's Register
Foundation

012836-012844-0020