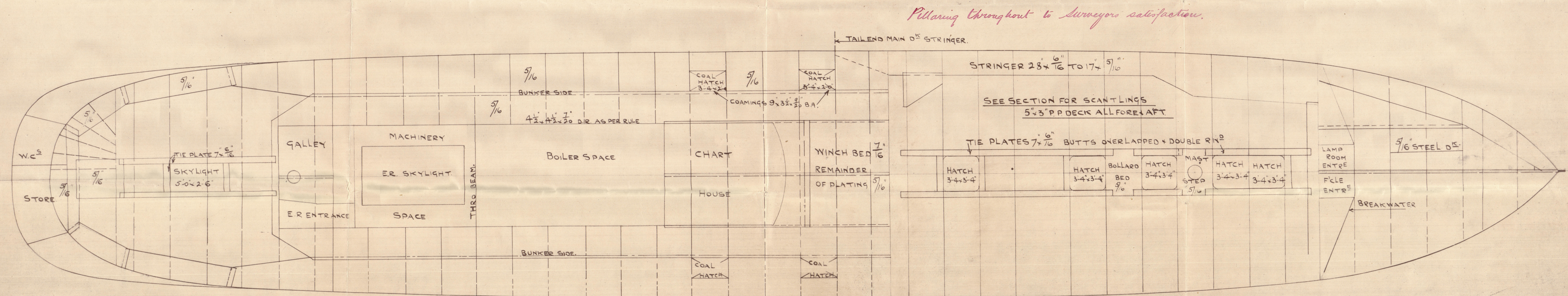
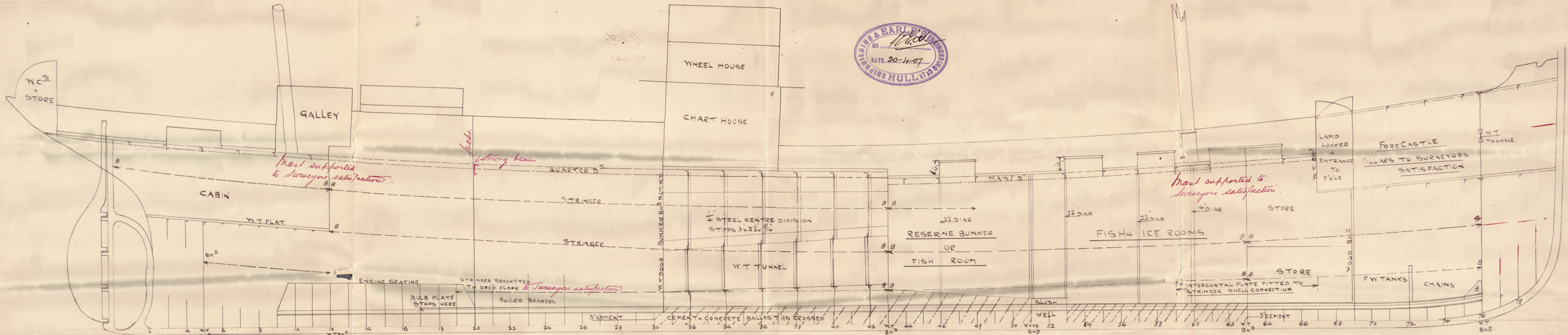


23.4.07.

# N<sup>o</sup>537-8 PROFILE & DECK PLAN

DIMENSIONS 135'-0" BP x 23'-0" EX x 13'-0" ML

SCALE  $\frac{1}{4}$ " = 1 FT






Earle's S. & E. C:

No 537 + 538.

Profile + Deck Plan.



s/s "Lark" Hull Report No 19526  
"Manjorie" " " "



© 2020

Lloyd's Register  
Foundation