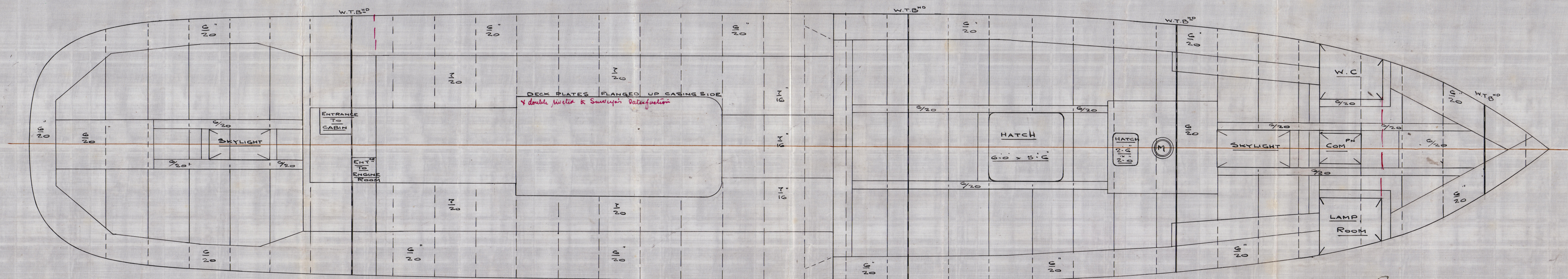
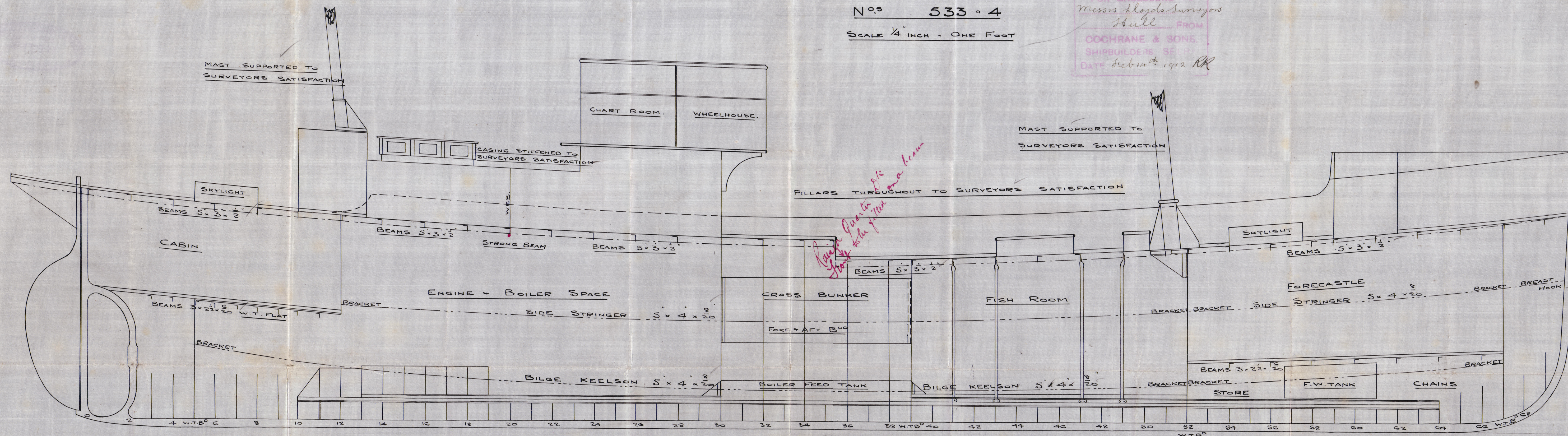


(Faint handwritten notes at the bottom of the page, mostly illegible due to blurriness.)

SCALE $\frac{1}{4}$ " INCH = ONE FOOT


PLAN No. 1226
FOR ENCLOSEURE TO
Messrs Lloyd's Surveyors
Shall FROM
COCHRANE & SONS,
SHIPBUILDERS, SELEBY,
DATE Feb^y 11th 1912 RK



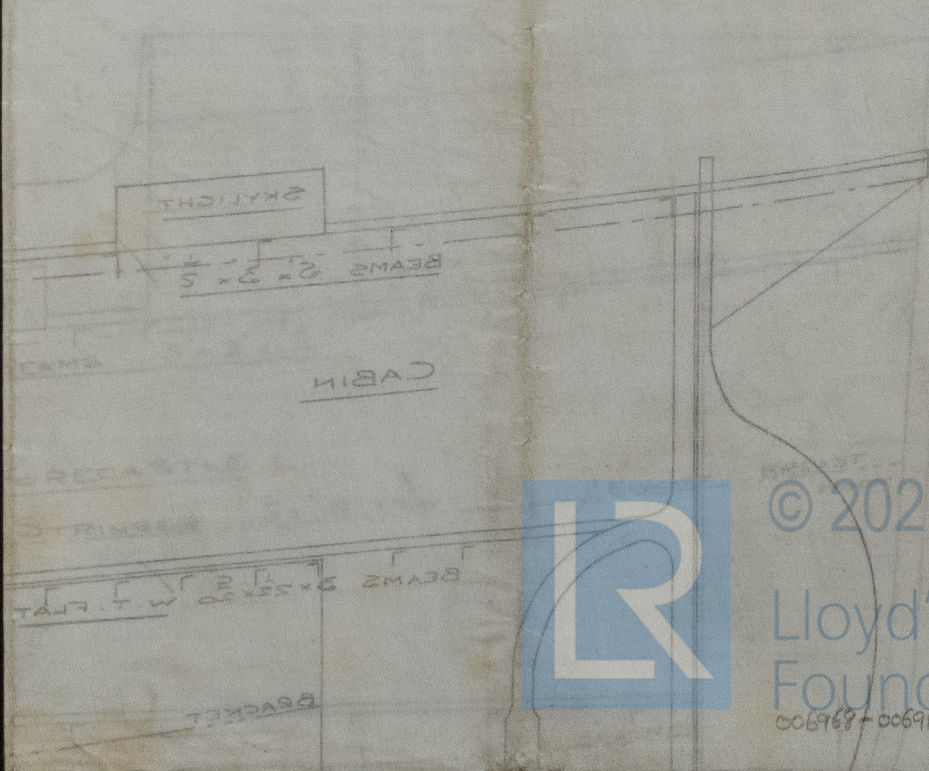
C.B.
16.2.12

Cochrane & Sons.
No. 533 and 534
Profile & Deck Plan.

J. E. Foster Hull No. 25513
Andrew Kelly " " 25514.



MAST SUPPORTS
SURVEYORS GA



© 2021

Lloyd's Register
Foundation

006968+006982-0149