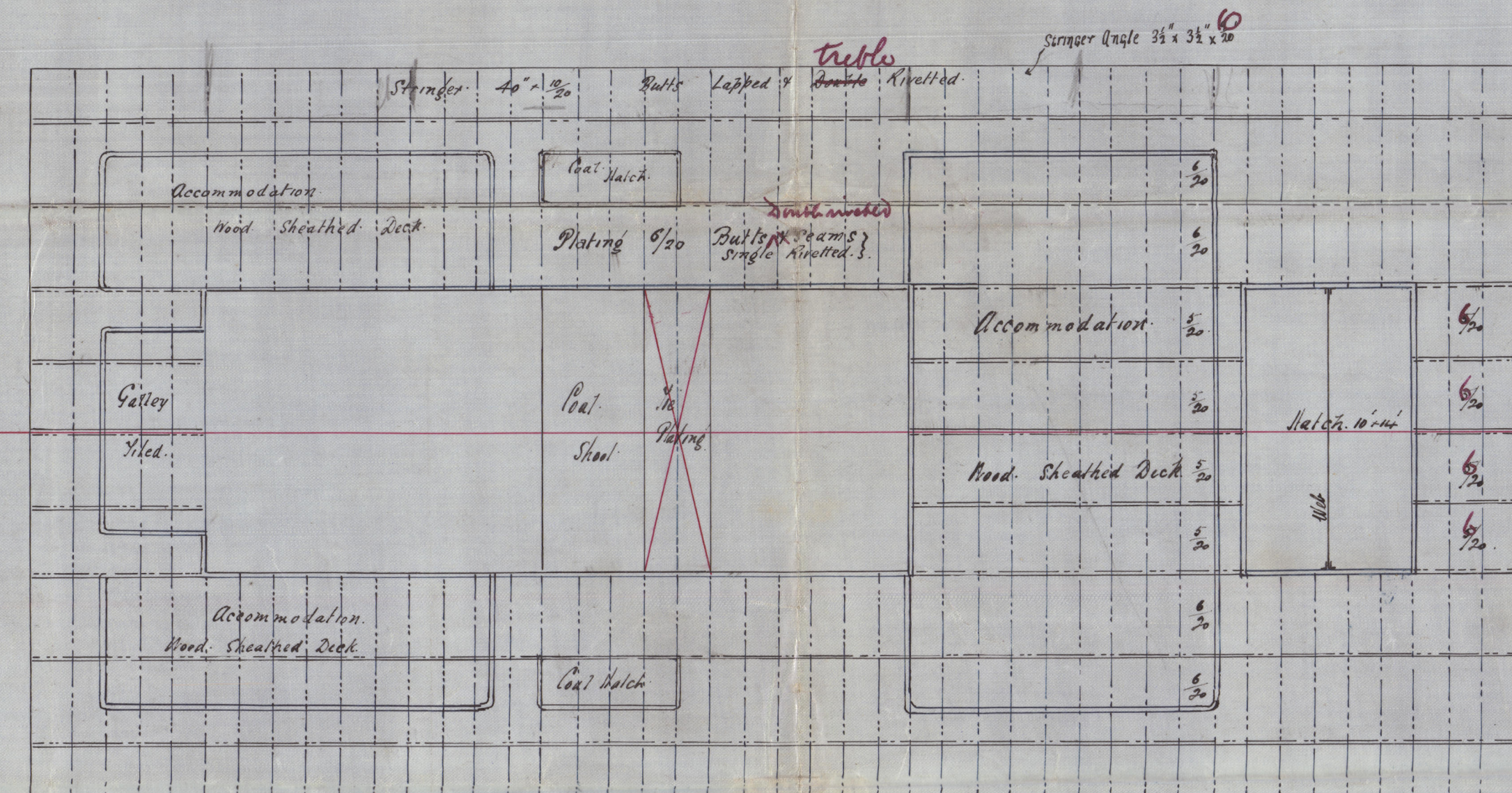
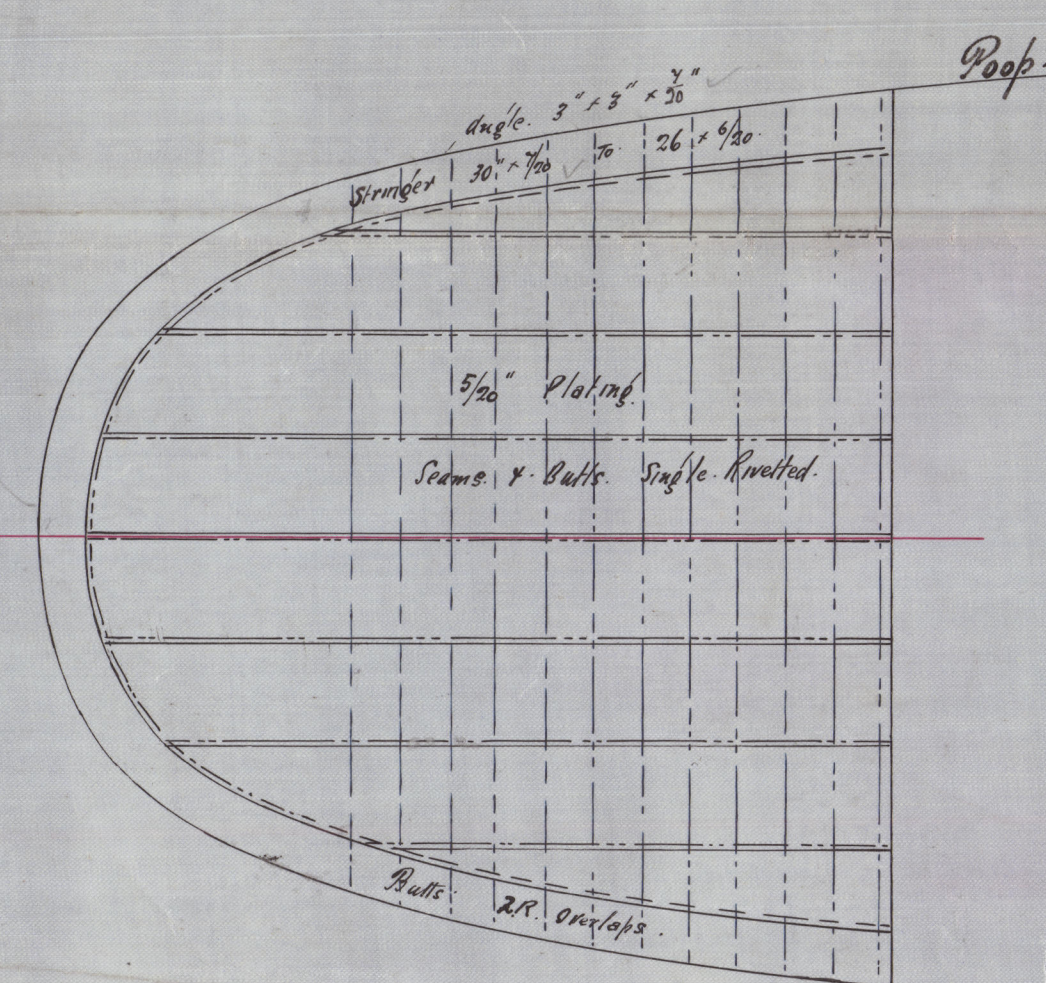
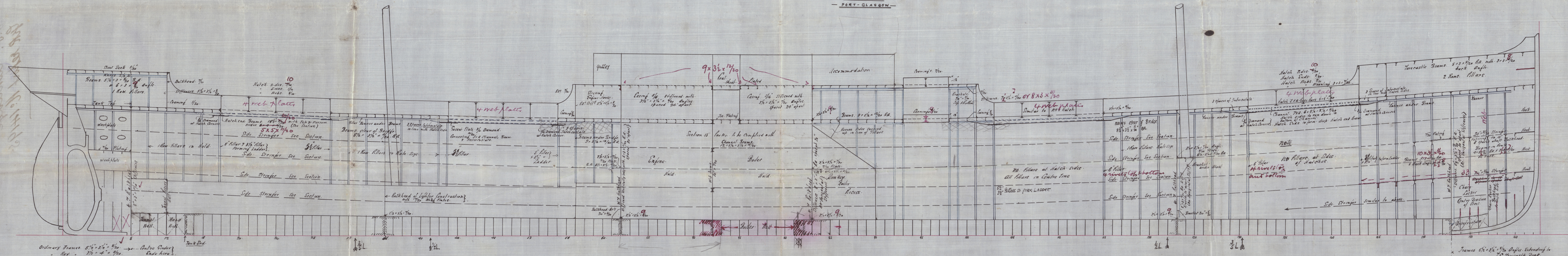
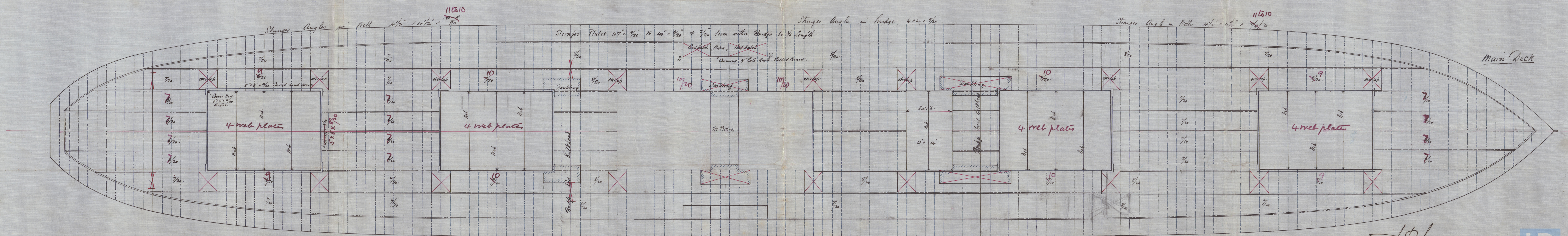
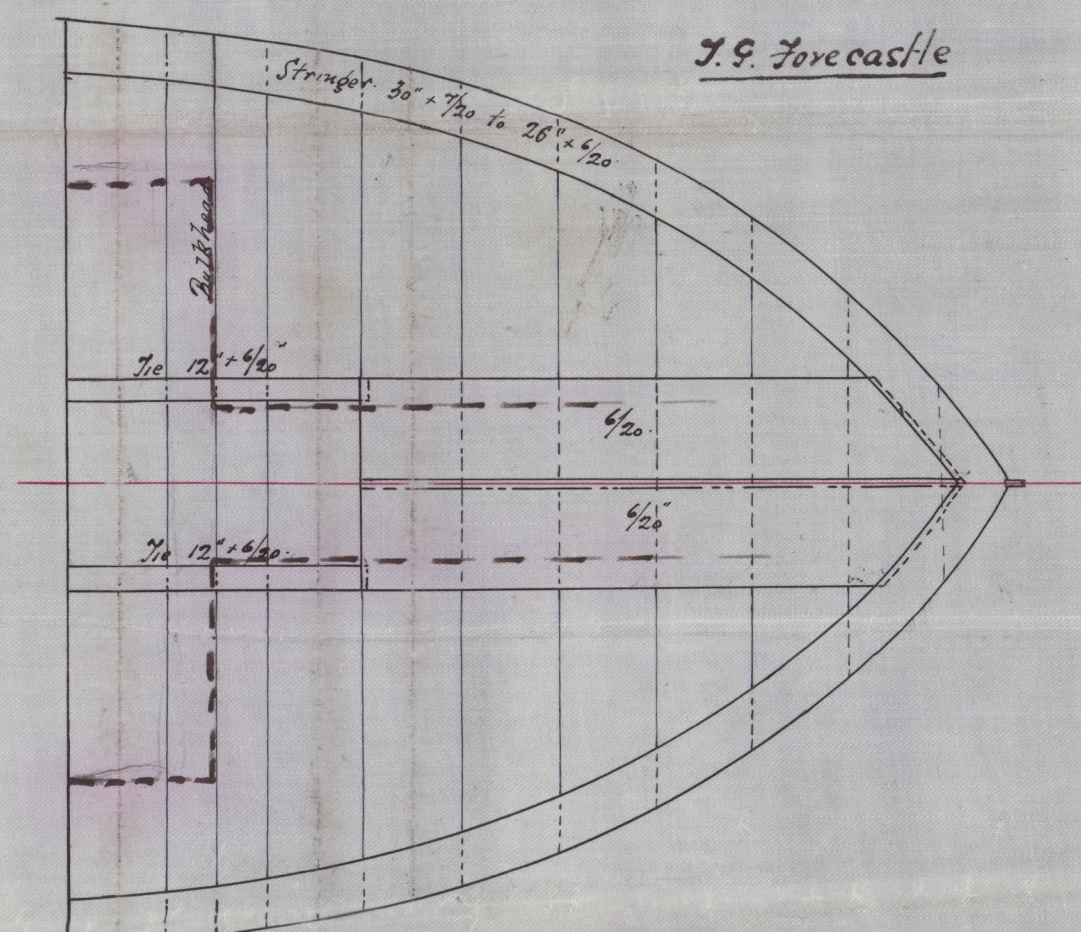


— LONGITUDINAL SECTION & DECK PLANS —
— SS N° 172 —
— SCALE 1/8" = 1 FOOT —
— LENGTH B.P. 32'-0" BREADTH MLD. 46'9" DEPTH MLD. 24'-8 1/2" TO MAIN DK.

— WM HAMILTON & CO —
— SHIPBUILDERS —
— PORT - GLASGOW —



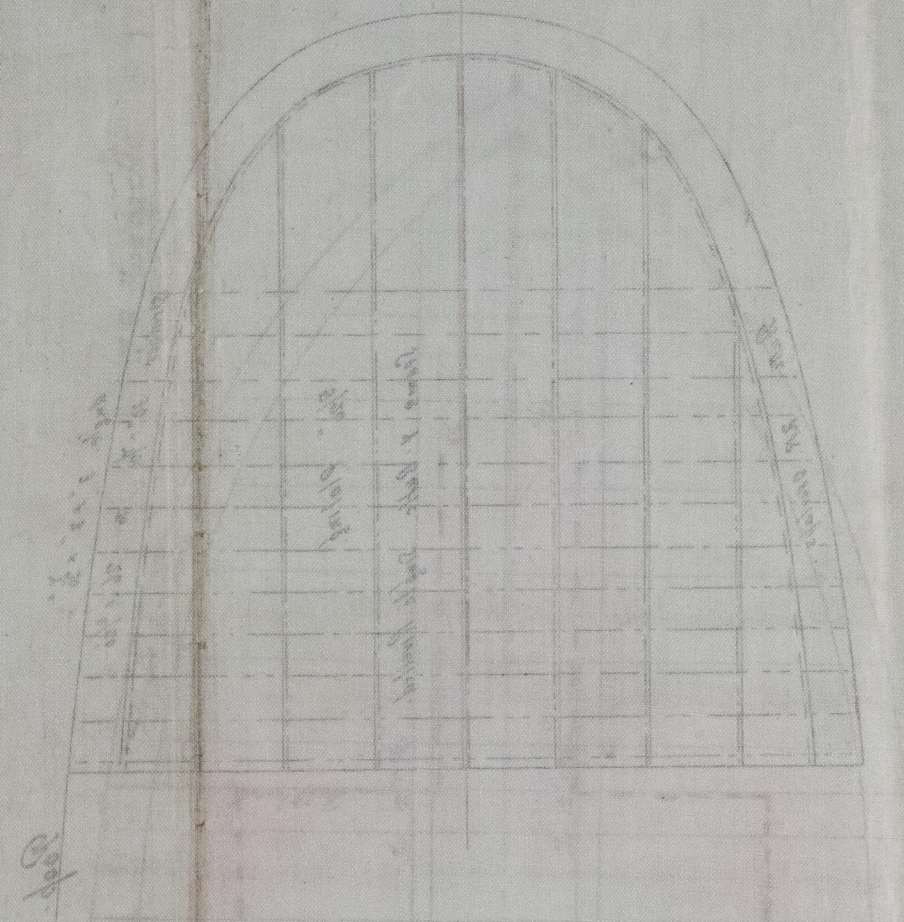
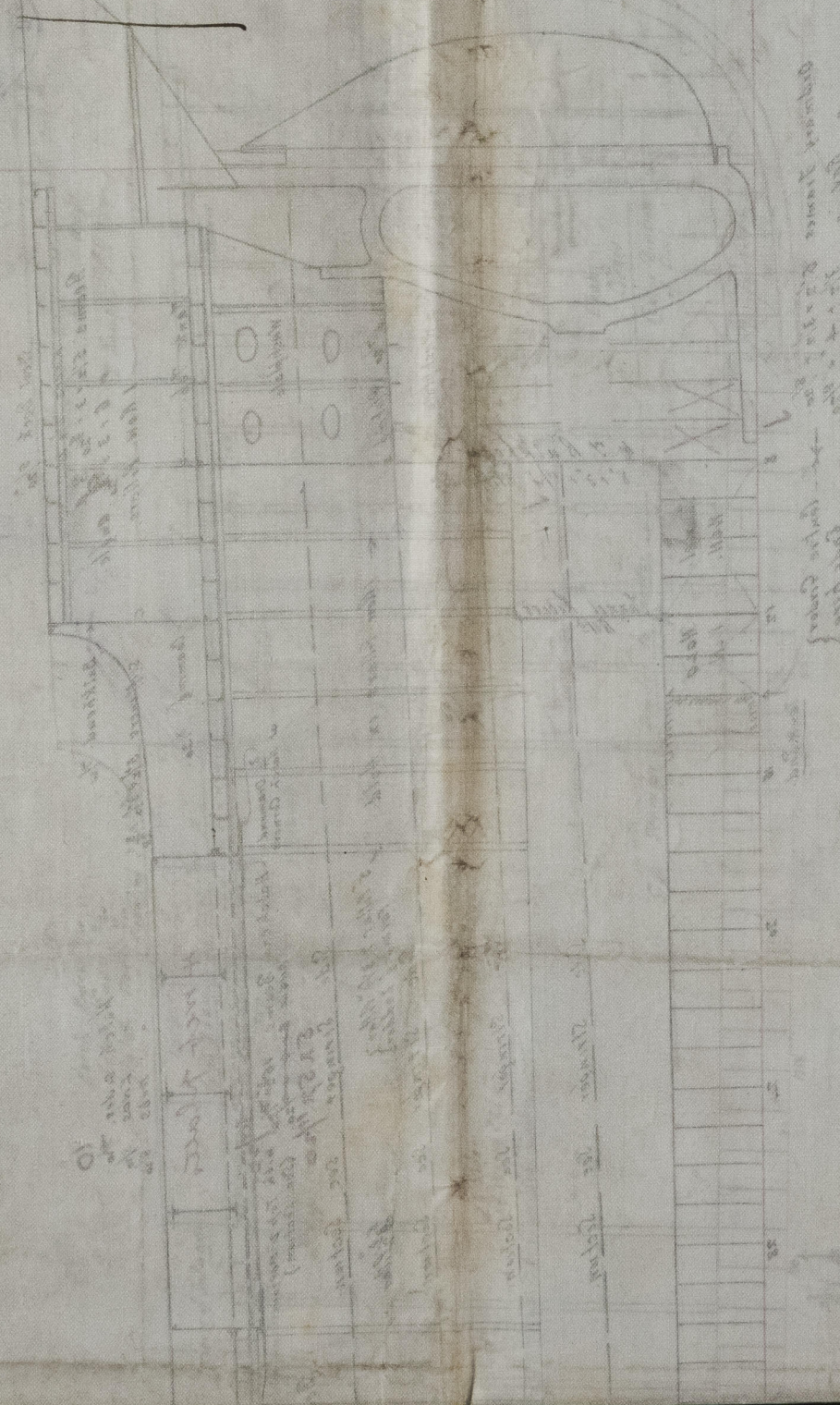
Bridge.



9/17/04

Longitudinal & DR plan
New Hamilton No. 172

S.S. Ashridge
GR report No. 14195



006760-006771-0085



© 2021

Lloyd's Register
Foundation

