

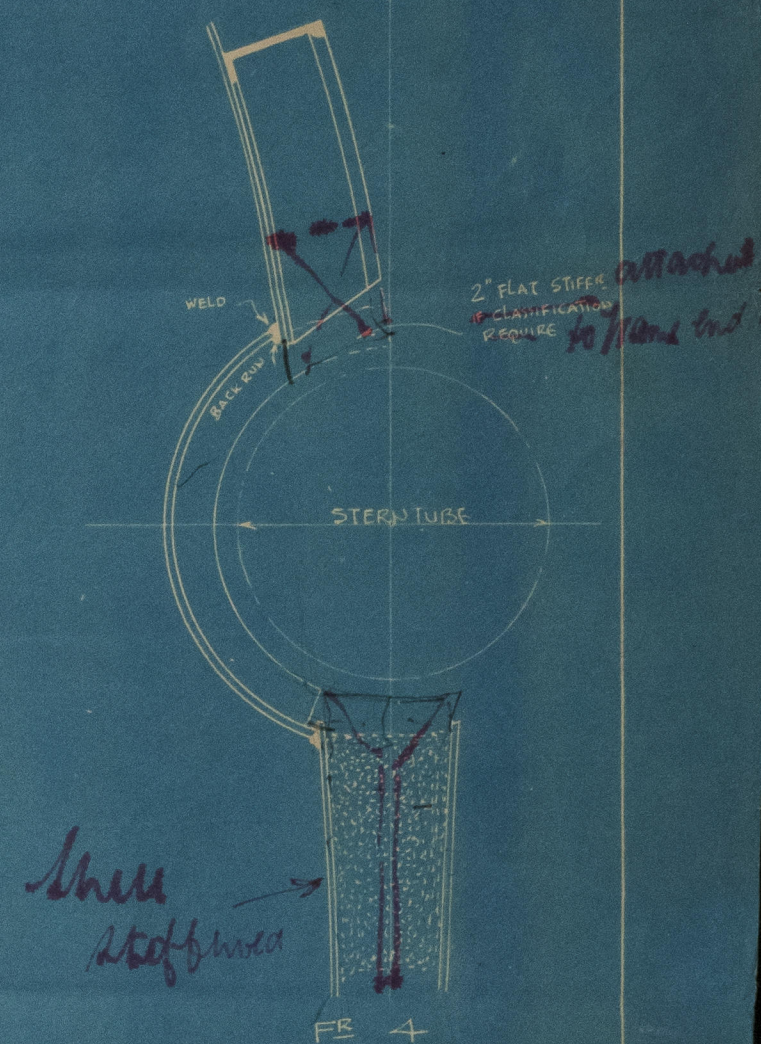
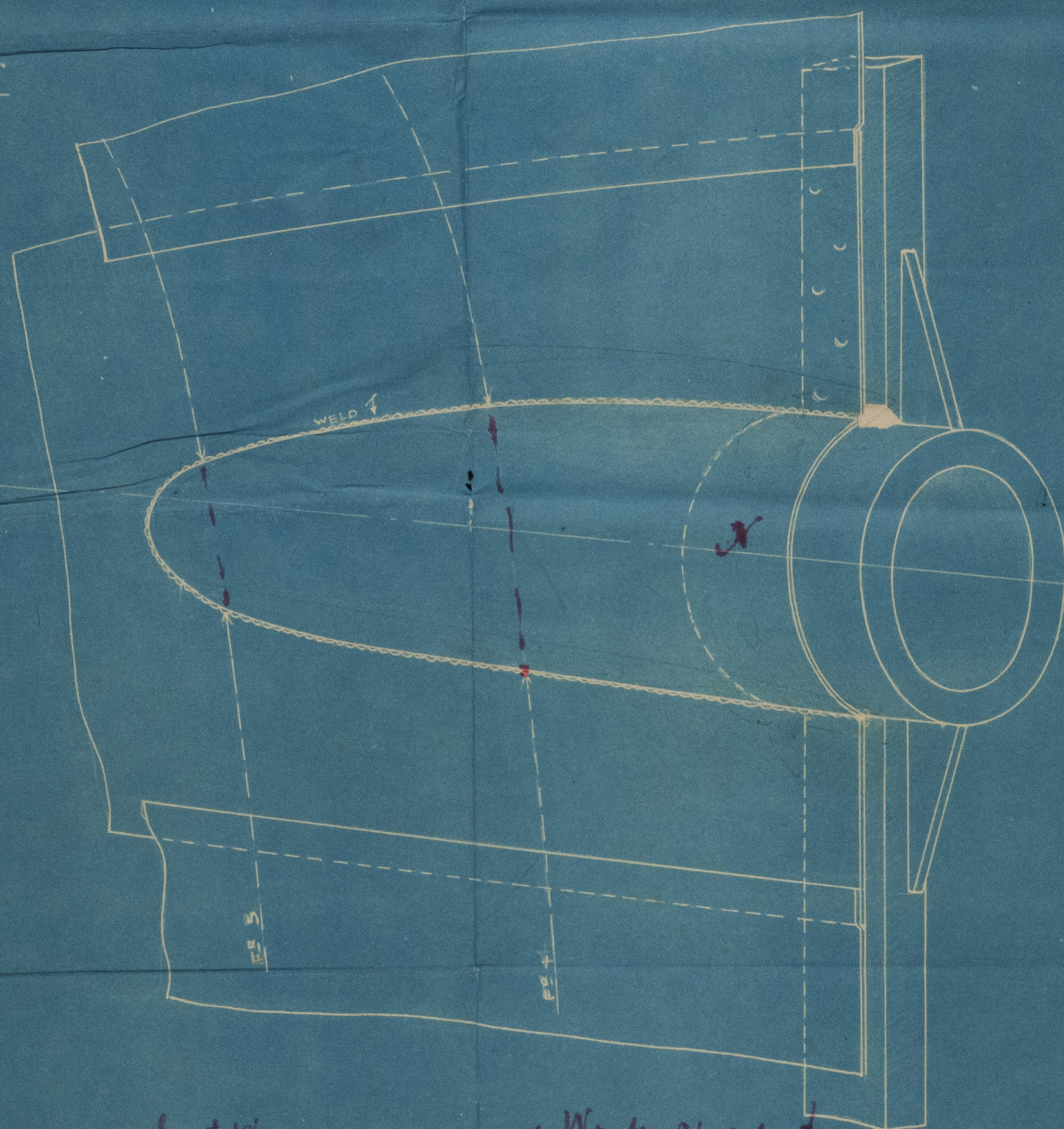
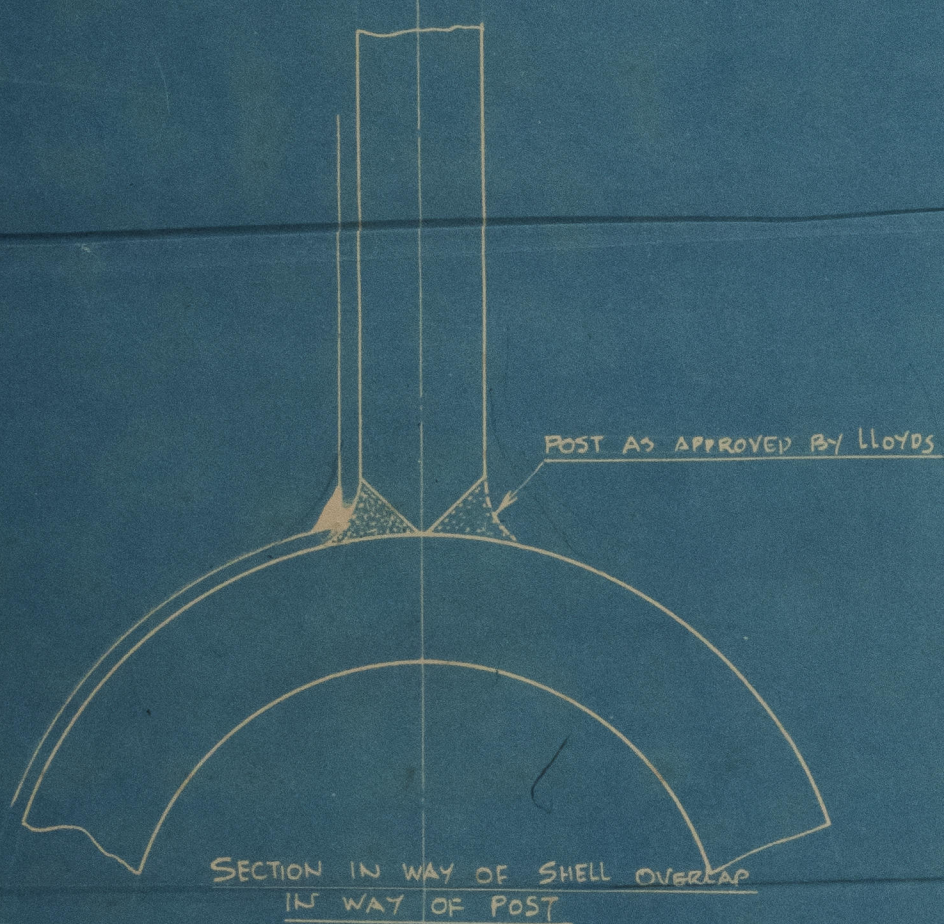



YARD NOS 377-378

ARRANG^t of BOSSING

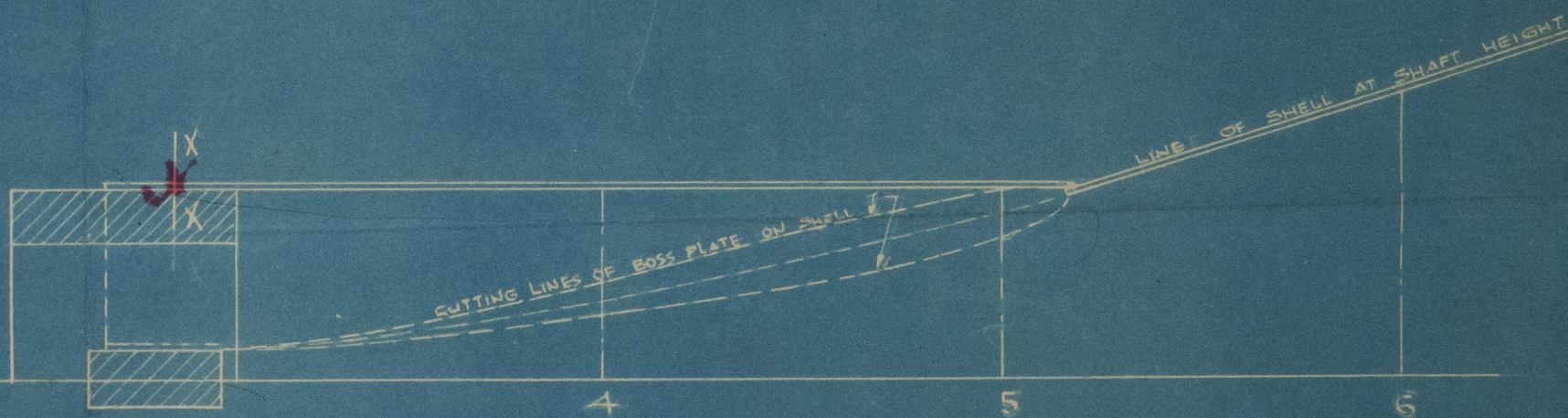
SCALE $\frac{1}{2}$ " = ONE FOOT

DIMENSIONS - 115'-0" B.P. x 27'-6" MLD x 13'-6"



SECTION
LOOKING FORWARD

Work closed to
Surveyor satisfaction.



PLAN AT SHAFT HEIGHT



Lloyd's Register
Foundation

Lerguson Bros. (P.C.) Ltd

Land No 377-8.

Angl of Boring

8

377

"EMPIRE FRIED"

GRK. FIRST ENTRY ENTRY RPT. No. 23237


10



© 2020

Lloyd's Register
Foundation

006564-006572-0085



© 2020

Lloyd's Register
Foundation