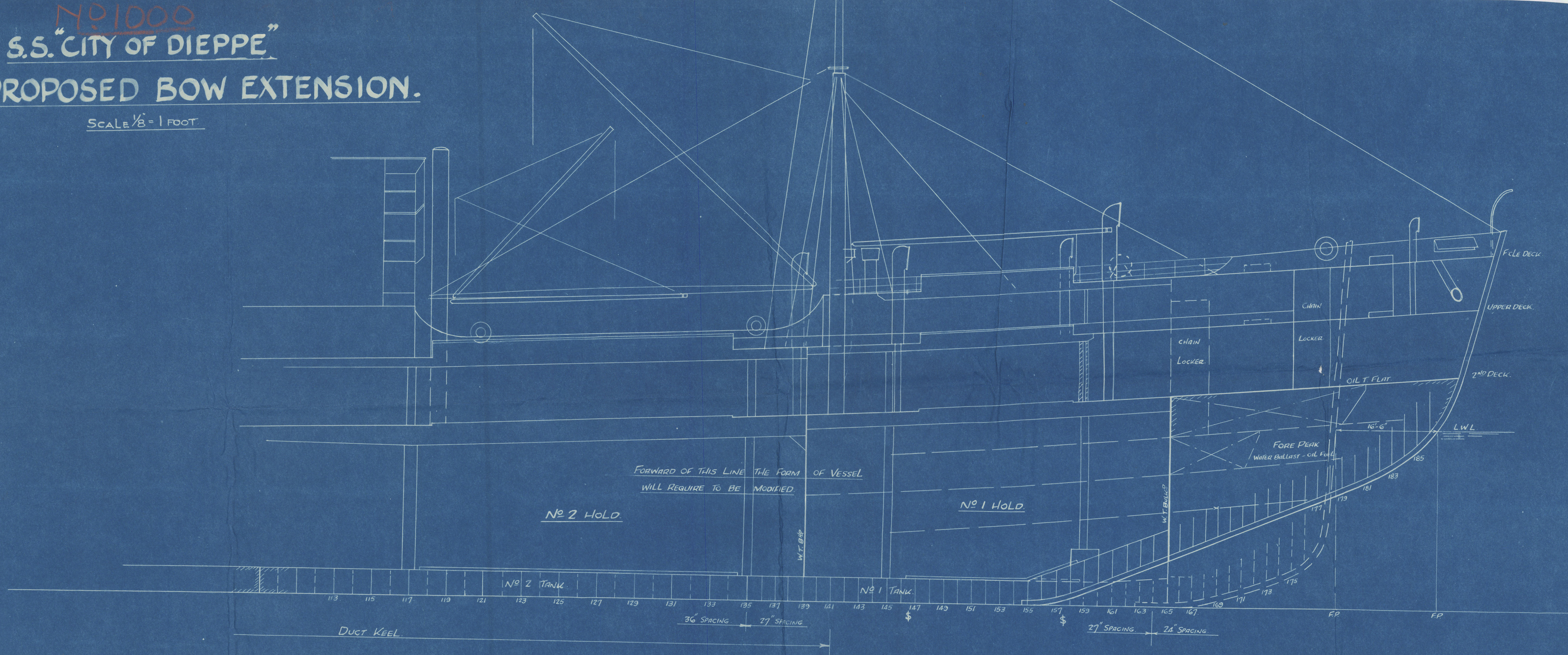


# N<sup>o</sup> 1000 S.S. "CITY OF DIEPPE"

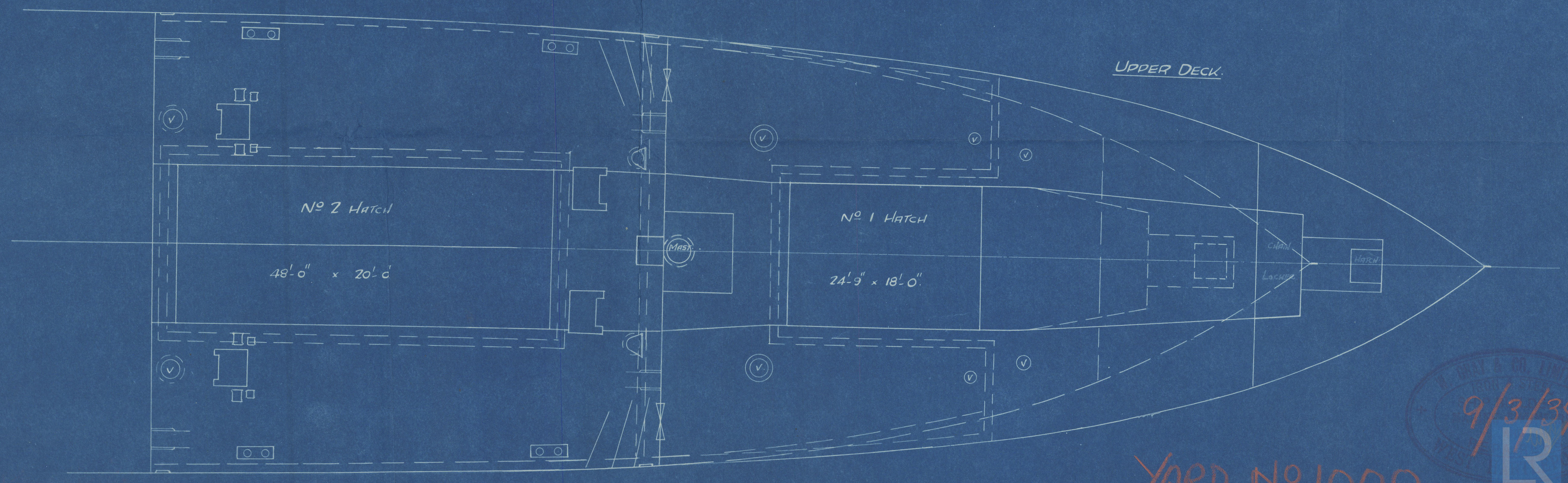
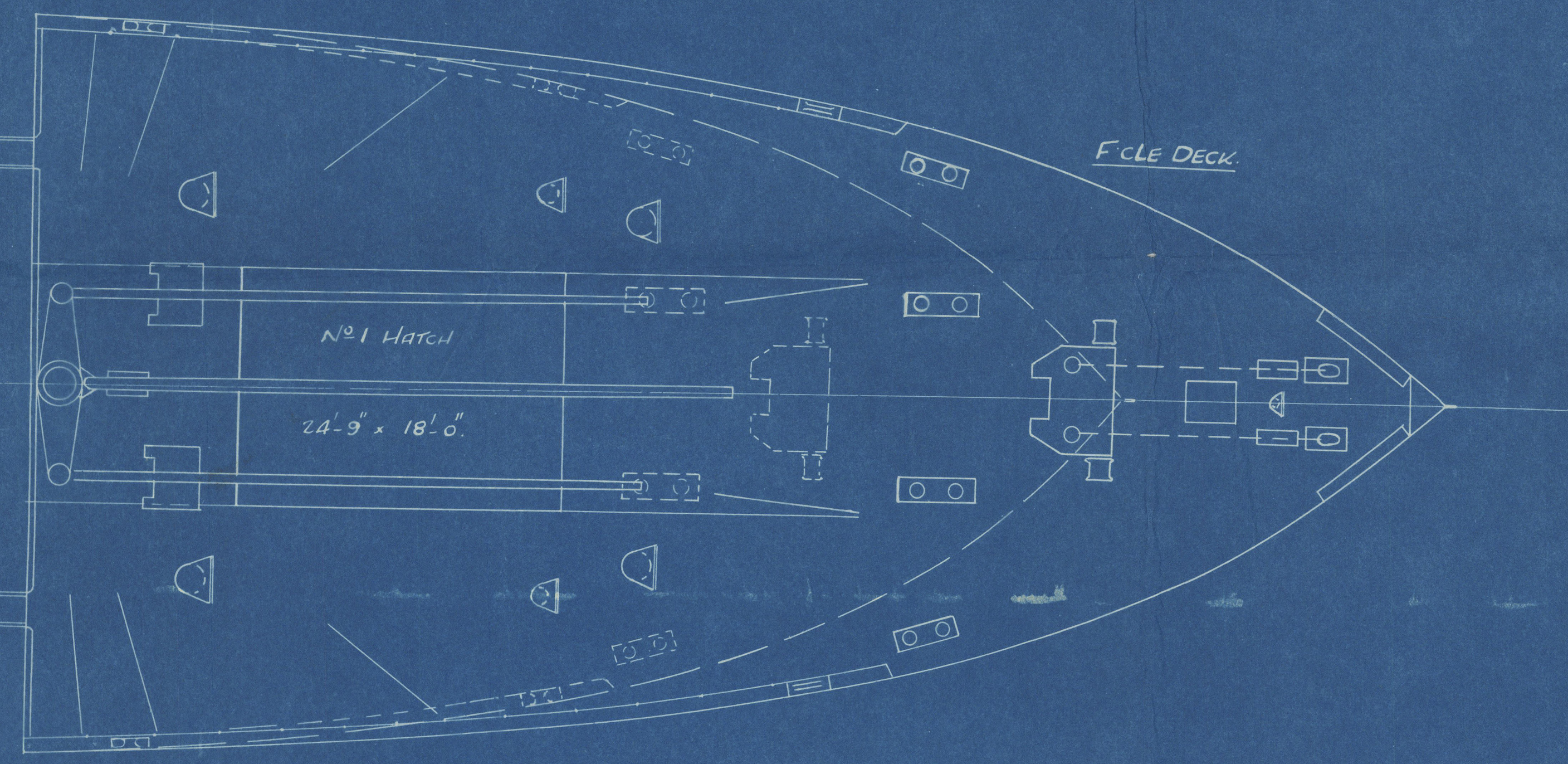
## PROPOSED BOW EXTENSION.

SCALE 1/8" = 1 FOOT




ORIGINAL DIMENSIONS	NEW DIMENSIONS
LENGTH B.P. = 468.0	481.6
BREADTH EXT. = 58.5	58.3
DEPTH MOULDED = 34.11	34.11
2 x 2 = 1688.94	1688.0
2 x (B+D) = 43205.74	44784.0
70 = 13.31	13.8
70 = 12.83	11.45
8 = 10.15	10.23
PERCENTAGE OF DEVIATIONS 74.3	75.18
EQUIPMENT N <sup>o</sup>	
263.0 = 40.46	43205.74
83.75 = 10.75	44739
179.5 = 8.75	628.12
82.56 = 8.75	1077.00
82.56 = 8.75	498.50
82.56 = 8.75	330.00
104.0 = 8.75	76.00
25810.36	47448.12

*See Command  
Deck  
Plan*



YARD N<sup>o</sup> 1000



002997-002906-0076



S.P. "City of Dieppe".

Div. rept. No. 104343.

Proposed boom extension.  
See Cummell Lacroix plan



© 2020

Lloyd's Register  
Foundation

002897-002906-0076